



# Hornsea Project Four: Plans and Drawings

**PINS Document Reference: D1.9.1**  
**APFP Regulation 5(2)(m)**

## **Volume D1,** **9.1: Onshore Historic or Scheduled Monument Sites Plan**

Prepared David Brooks, Ørsted, June 2021  
Checked Hannah Towner-Roethe, Ørsted, June 2021  
Accepted Keith Lynch, Ørsted, June 2021  
Approved Jamie Baldwin, Ørsted, June 2021  
Doc No: D1.9.1  
Version: B

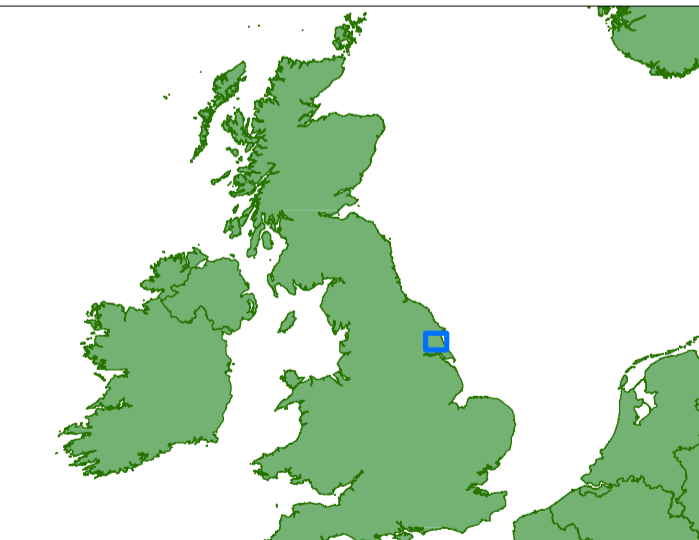
# Hornsea Project Four Offshore Wind Farm

## Onshore Historic or Scheduled Monument Sites Plan Index Sheet

APPP Regulations Reference - 512(m) Application Document Number : D1.9.1

 Order Limits

Sources:  
Service Layer Credits: Contains OS data © Crown Copyright and database right 2020.  
© Crown copyright and database right (2020) Ordnance Survey 0100033073. All rights reserved.



Coordinate system: British National Grid  
Vertical reference: ODN  
Scale @ A1: 1:55,000  
0 625 1,250 2,500 Meters  
0 625 1,250 2,500 Yards  
GRID NORTH

REV	Revised	Date
1	Initial issue for EIS	06/01/2021
A	Updated following PER consultation, for DCO	03/10/2021
B	Updated to include onshore project elements, following consultation	14/09/2021

Onshore Historic or Scheduled Monument  
Sites Plan - Index Sheet  
Document no: HOW040250  
Created by: XDAOO  
Checked by: HATOW  
Accepted by: KELLY  
Approved by: JAMIB








# Hornsea Project Four Offshore Wind Farm

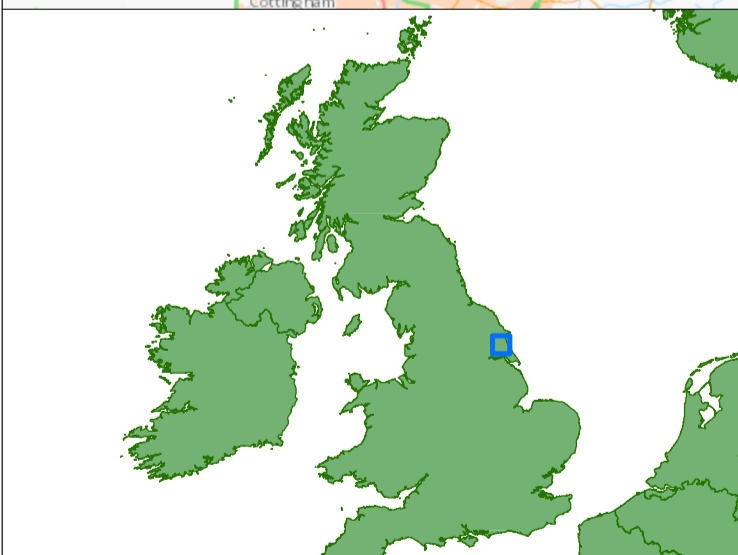
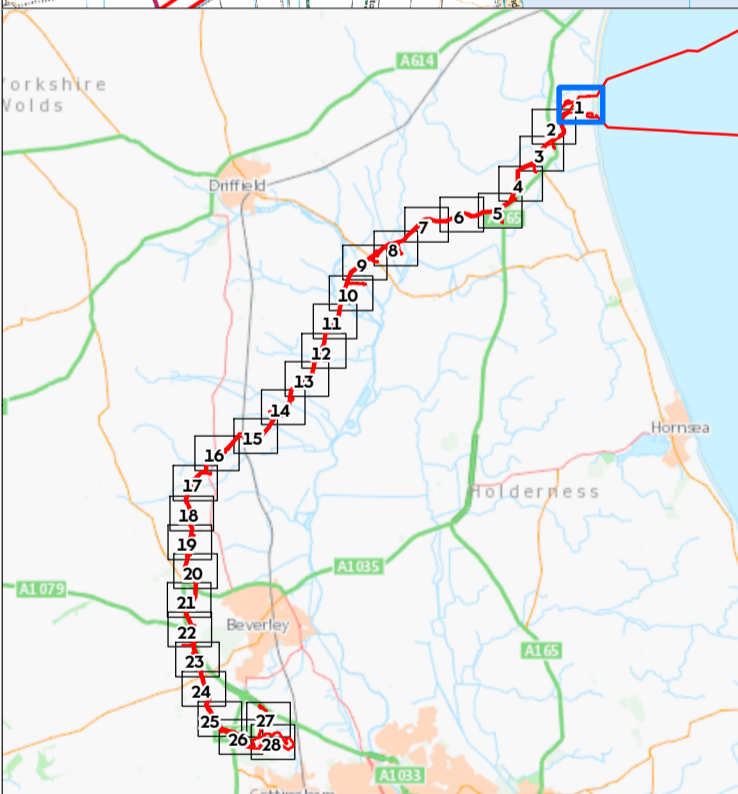
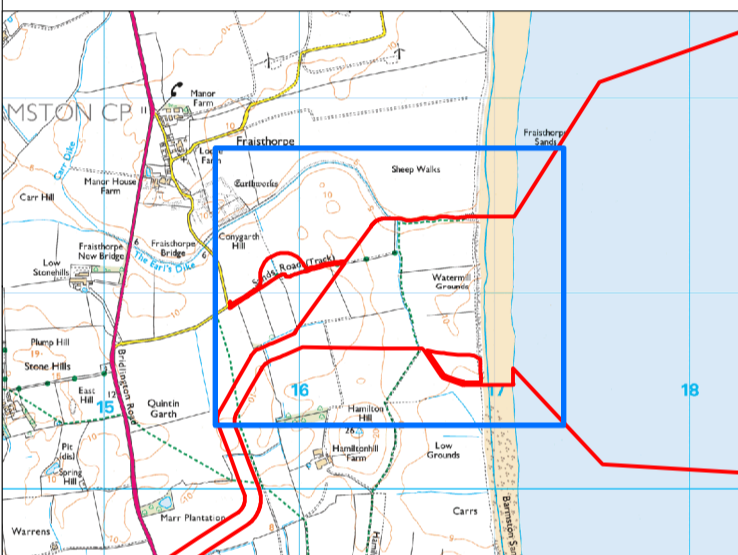
## Onshore Historic or Scheduled Monument Sites Plan

Sheet 1 of 28

APFP Regulations Reference : 5120/m Application Document Number : D1.9.1

-  Sheet Boundary
-  Order Limits
-  Monument (Historic Environment Record)\*
-  Monument (Historic Environment Record)\*
-  Monument (Historic Environment Record)\*

Sources:  
 \*© Humber Archaeology Partnership (2020)  
 \*\*The HER GIS Data contained in this figure was obtained in June 2019.  
 \*\*\*© Natural England (2020)  
 \*\*\*\*The Natural England GIS Data contained in this figure was obtained in October 2019.  
 \*\*\*\*\*© Historic England (2020)  
 The Historic England GIS Data contained in this figure was obtained in October 2019.  
 \*\*\*\*\*© East Riding of Yorkshire Council (2020)  
 The ERYC GIS Data contained in this figure was obtained in February 2020.  
 Service Layer Credits: Contains OS data © Crown Copyright and database right 2020.  
 © Crown copyright and database rights (2020) Ordnance Survey 0100031673. All rights reserved.



Coordinate system: British National Grid  
 Vertical reference: ODN  
 Scale @ A1: 1:2,500


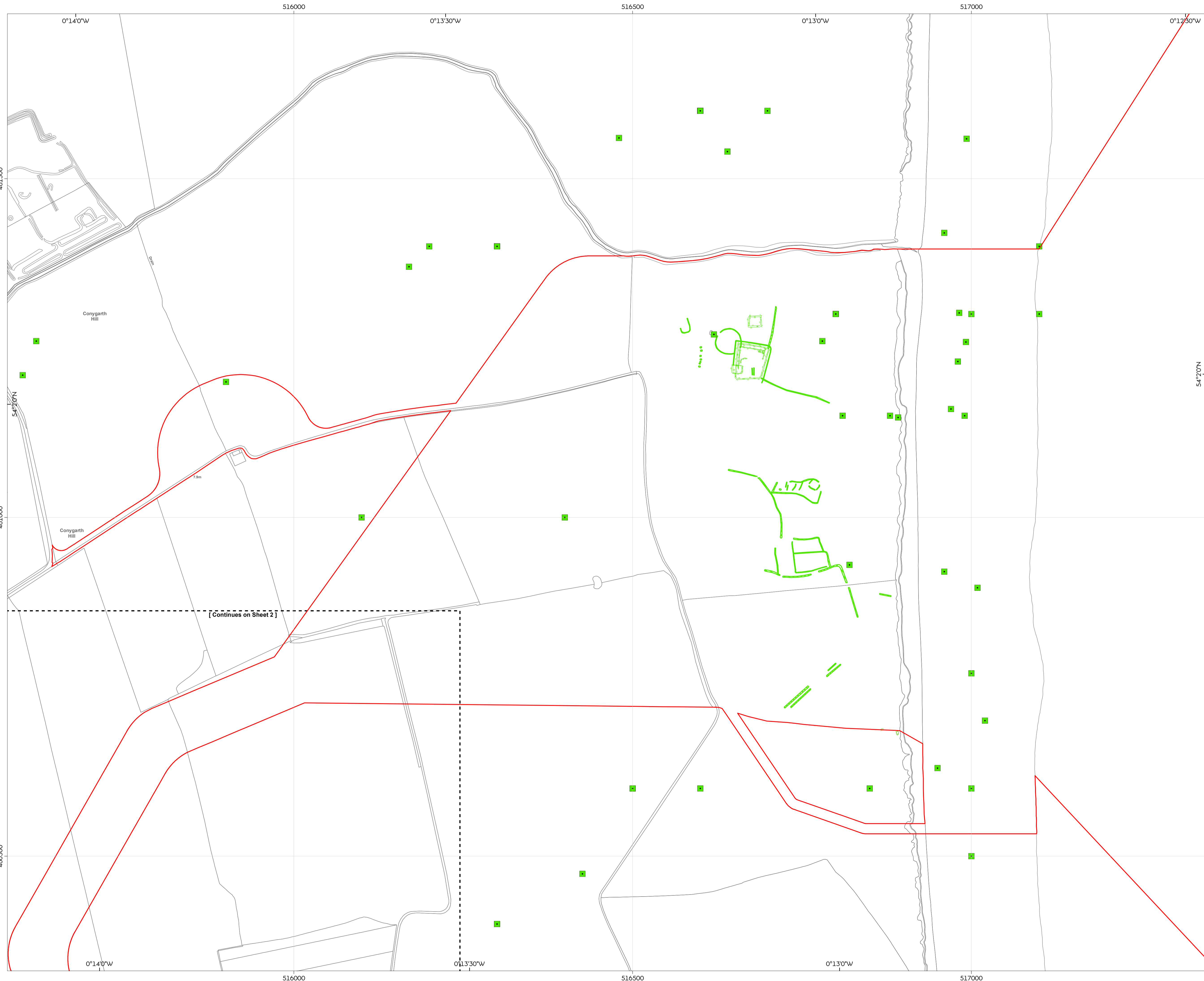
0 25 50 100 Meters

0 25 50 100 Yards

GRID NORTH

REV	REVISION	DATE
1	Issue for PER	09/02/2021
A	Updated following PER consultation, for DCO	03/10/2021
B	Updated census and heritage elements, following consultation	14/09/2021

Onshore Historic or Scheduled  
 Monument Sites Plan  
 Document no: HOW040250  
 Created by: XDAO  
 Checked by: HATOW  
 Accepted by: KEILY  
 Approved by: JAMIB

[Continues on Sheet 2]



# Hornsea Project Four Offshore Wind Farm

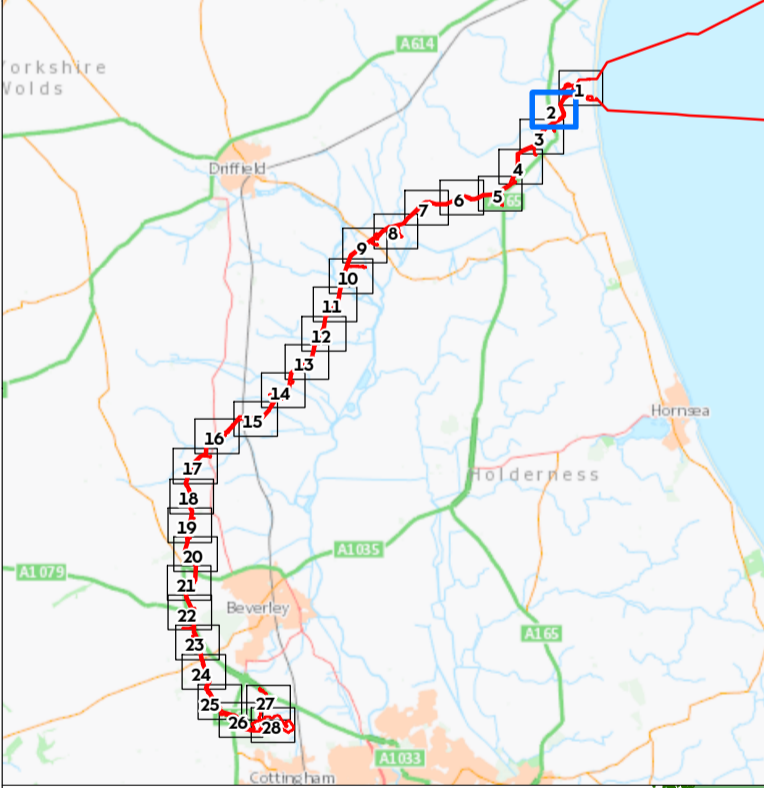
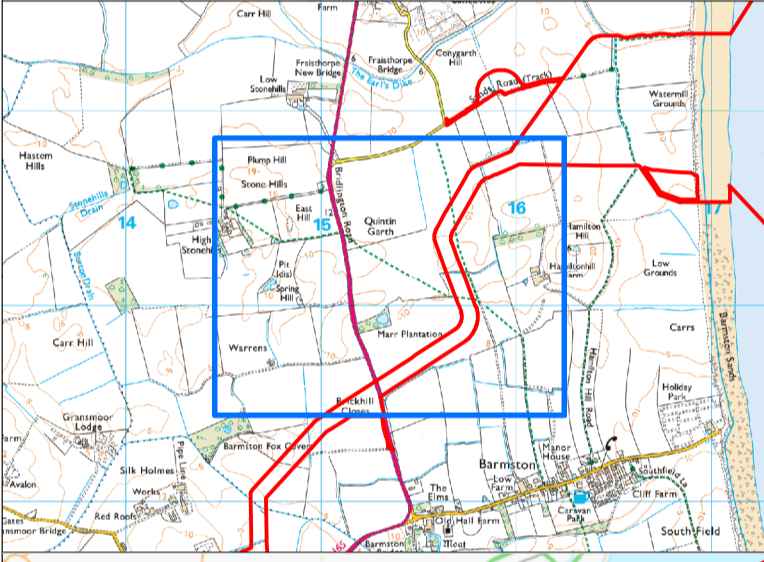
## Onshore Historic or Scheduled Monument Sites Plan

Sheet 2 of 28

APFP Regulations Reference: 5(2)(m) Application Document Number: D1.9.1

- Sheet Boundary
- Order Limits
- Monument (Historic Environment Record)\*

Sources:  
 \*© Humber Archaeology Partnership (2020). The HER GIS Data contained in this figure was obtained in June 2019.  
 \*\*© Natural England (2020). The Natural England GIS Data contained in this figure was obtained in October 2019.  
 \*\*\*© Historic England (2020). The Historic England GIS Data contained in this figure was obtained in October 2019.  
 \*\*\*\*© East Riding of Yorkshire Council (2020). The ERYC GIS Data contained in this figure was obtained in February 2020.  
 Service Layer Credits: Contains OS data © Crown Copyright and database right 2020. © Crown copyright and database rights (2020) Ordnance Survey 0100031673. All rights reserved.









Coordinate system: British National Grid  
 Vertical reference: ODN  
 Scale @ A1: 1:2,500  
 0 25 50 100 Meters  
 0 25 50 100 Yards  
 GRID NORTH

REV	REVISION	DATE
1	Final issue for PER	09/07/2021
A	Updated following PER consultations, for DCO	03/12/2021
B	Updated consent and/or project elements, following consultation	14/05/2022

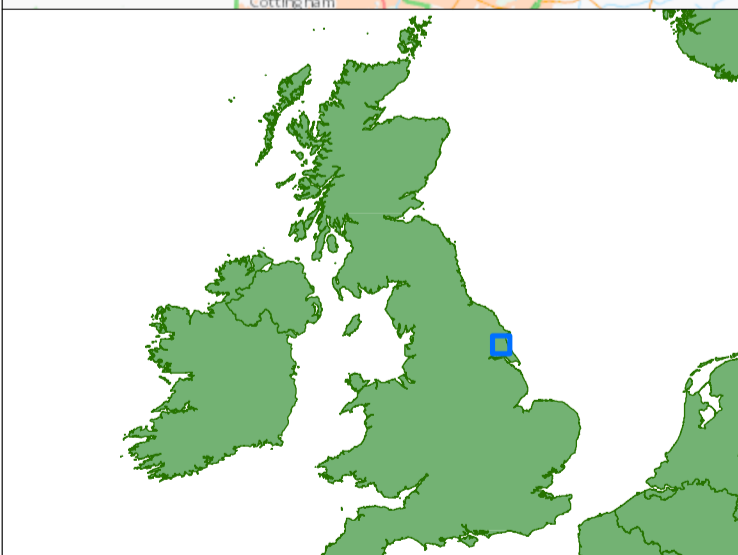
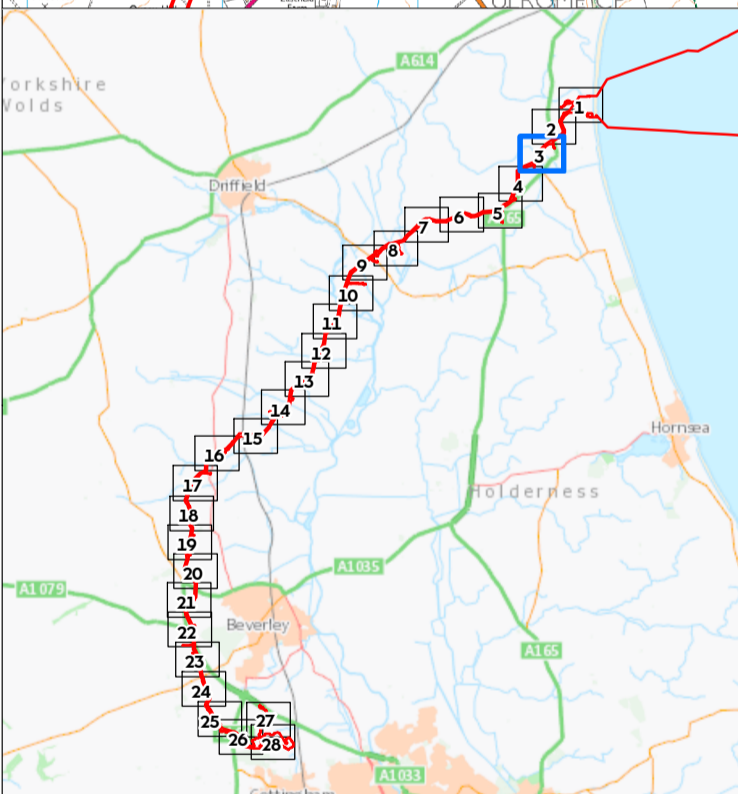
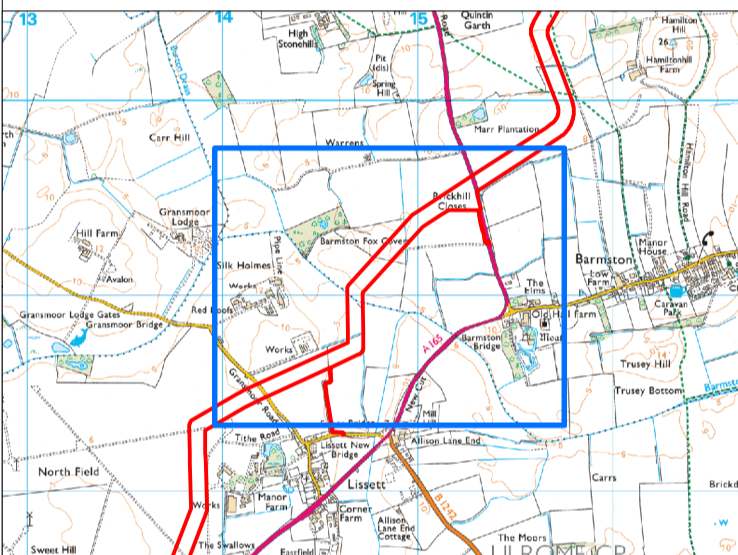
Onshore Historic or Scheduled Monument Sites Plan  
 Document no: HOW040250  
 Created by: XDAO  
 Checked by: HATOW  
 Accepted by: KEILY  
 Approved by: JAMIB

# Hornsea Project Four Offshore Wind Farm Onshore Historic or Scheduled Monument Sites Plan Sheet 3 of 28

APFP Regulations Reference: 512(m) Application Document Number: D1.9.1

-  Sheet Boundary
-  Order Limits
-  Grades I and II\* Listed Building (Historic England)\*\*
-  Event (Historic Environment Record)\*
-  Monument (Historic Environment Record)\*
-  Scheduled Monument (Historic England)\*\*

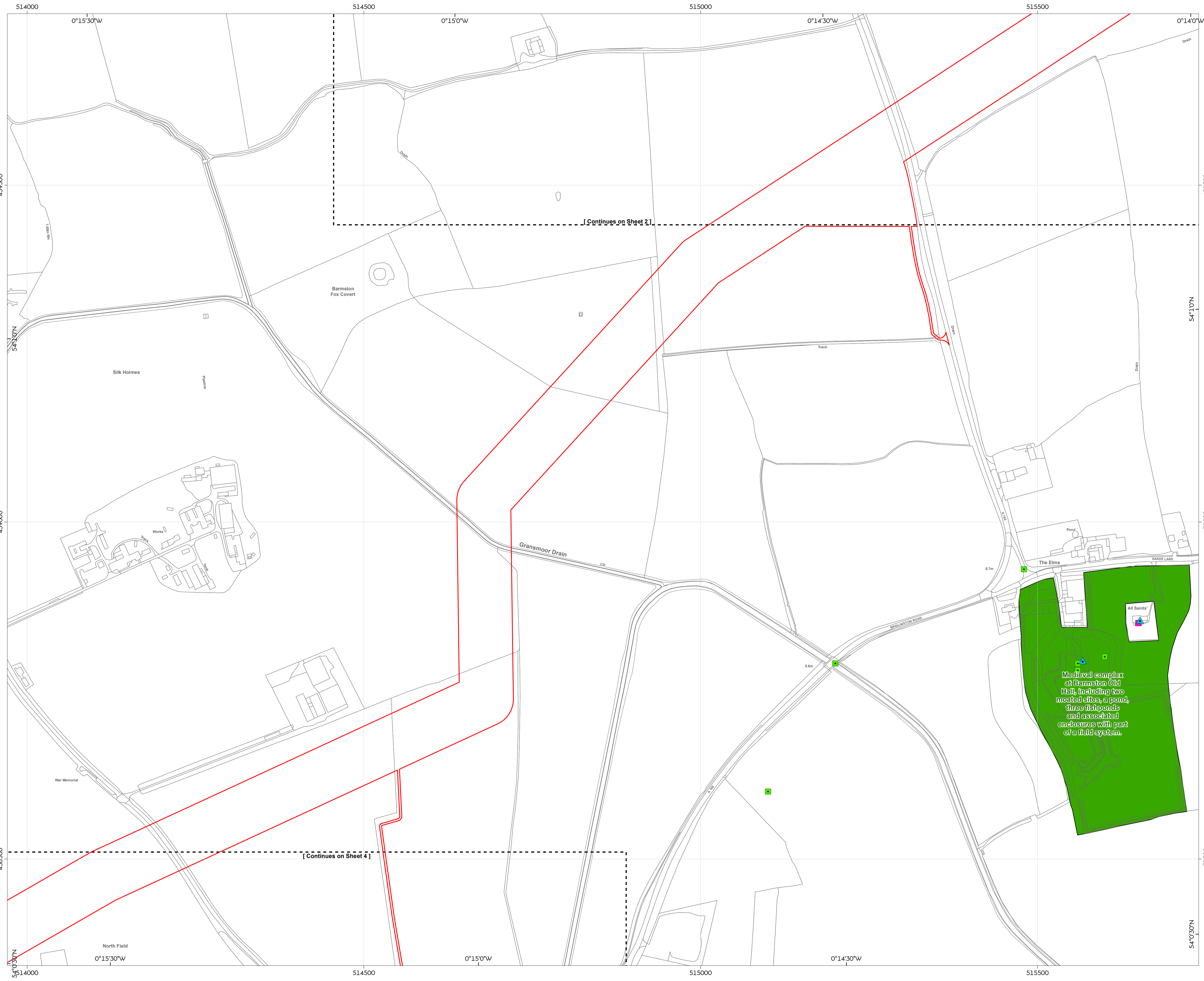
Sources:  
 \*© Humber Archaeology Partnership (2020).  
 \*\*The HER GIS Data contained in this figure was obtained in June 2019.  
 \*\*\*© Natural England (2020).  
 \*\*\*\*© Historic England (2020).  
 \*\*\*\*\*© East Riding of Yorkshire Council (2020).  
 © Crown copyright and database rights (2020) Ordnance Survey 0100031673. All rights reserved.



Coordinate system: British National Grid  
 Vertical reference: ODN  
 Scale @ A1: 1:2,500

REV	REVISION	DATE
1	Final issue for PER	09/02/2021
A	Updated following PER consultations, for DCO	03/12/2020
B	Updated various onshore project elements, following consultation	14/09/2021

Onshore Historic or Scheduled  
 Monument Sites Plan  
 Document no: HOW040250  
 Created by: XDAO  
 Checked by: HATOW  
 Accepted by: KEILY  
 Approved by: JAMIB



[Continues on Sheet 2]

[Continues on Sheet 4]

Medieval complex  
 at Barmston Old  
 Hall, including two  
 moated sites, a pond,  
 three fishponds  
 and associated  
 enclosures with part  
 of a field system.

All Saints\*

Gransmoor Drain

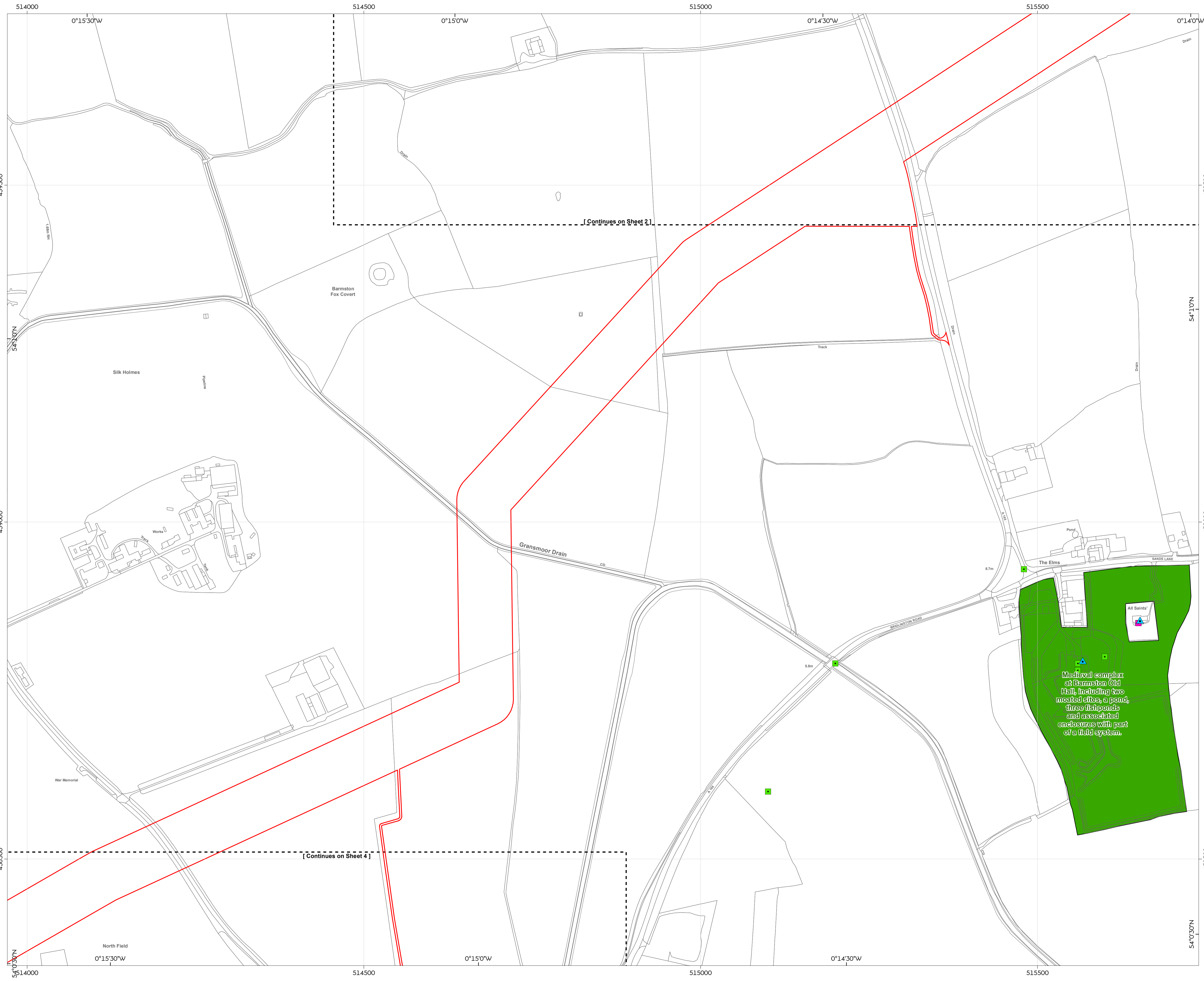
BRIDLINGTON ROAD

The Elms

SANDS LANE

8.7m

5.8m



[Continues on Sheet 2]

[Continues on Sheet 4]

Medieval complex  
 at Barmston Old  
 Hall, including two  
 moated sites, a pond,  
 three fishponds  
 and associated  
 enclosures with part  
 of a field system.

All Saints\*

Gransmoor Drain

BRIDLINGTON ROAD

The Elms

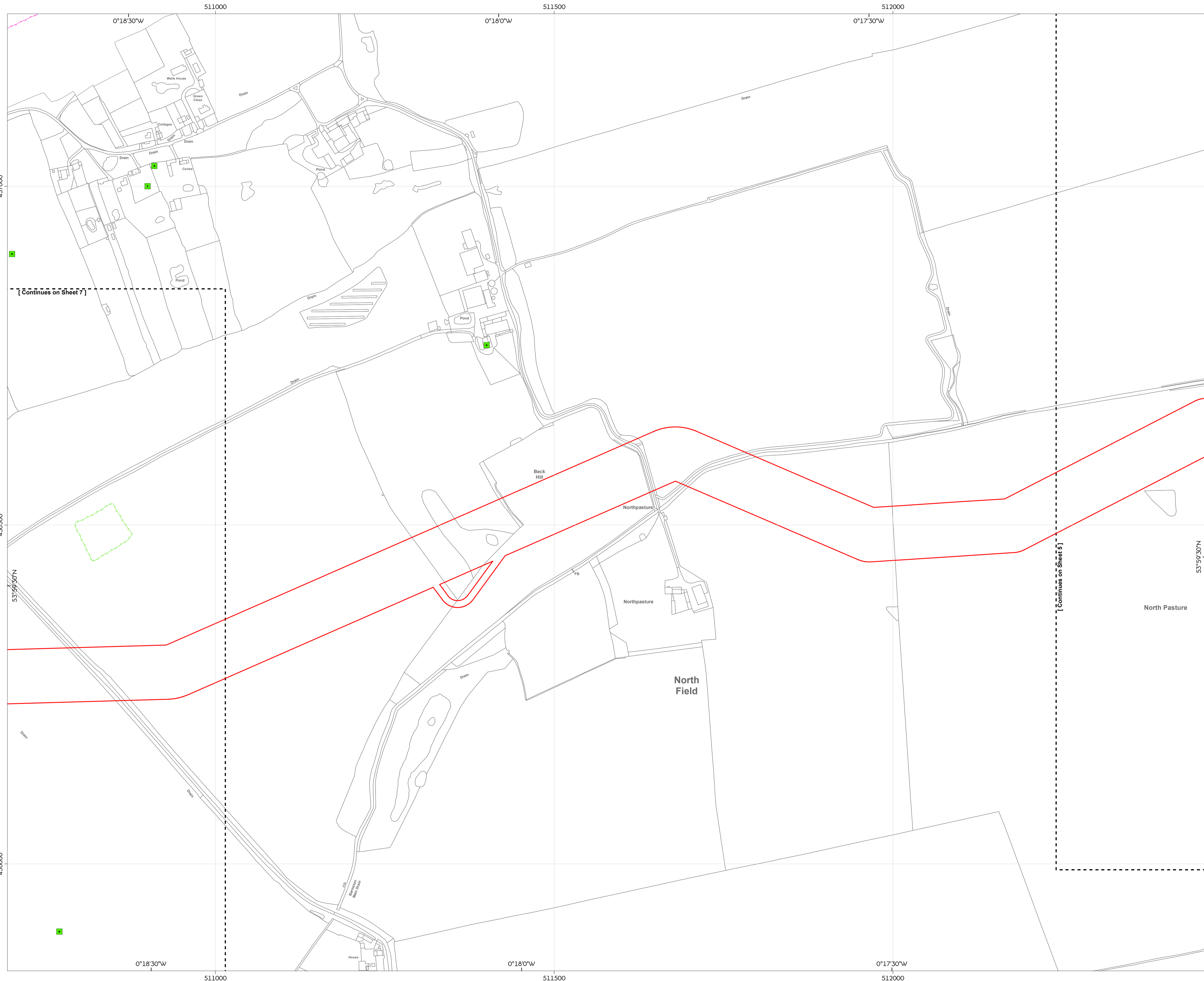
SANDS LANE

8.7m

5.8m







# Hornsea Project Four Offshore Wind Farm

## Onshore Historic or Scheduled Monument Sites Plan

### Sheet 6 of 28

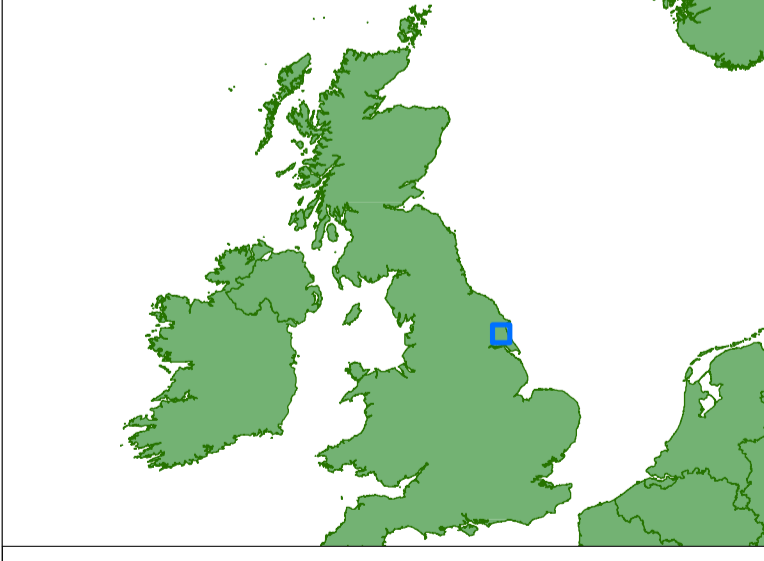
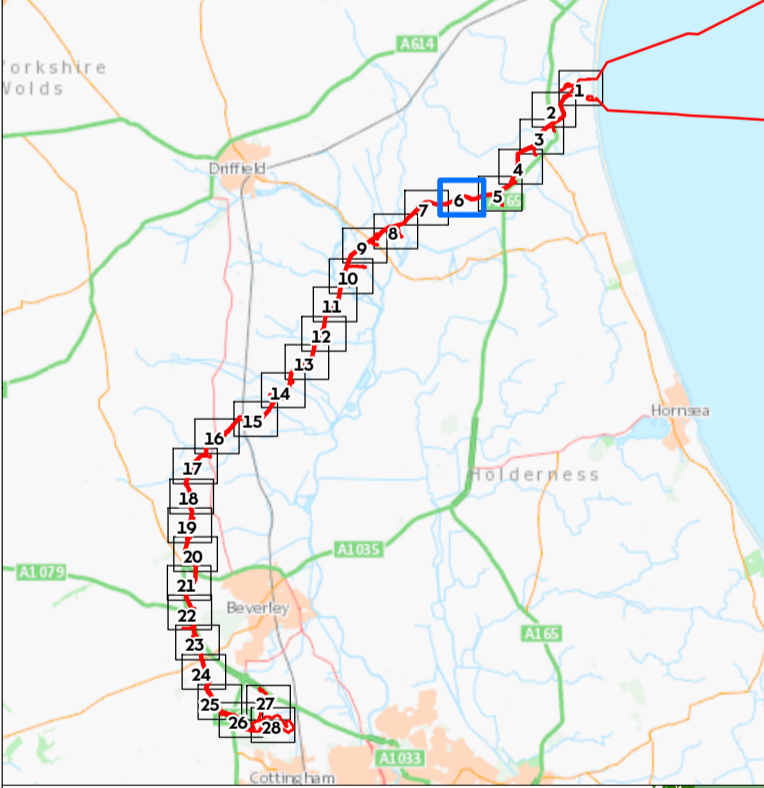
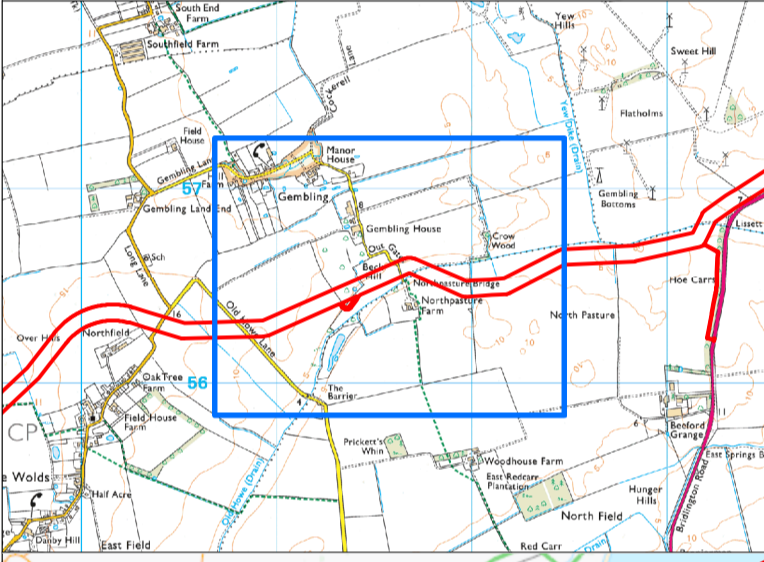
APFP Regulations Reference : 5120/m Application Document Number : D1.9.1

- Sheet Boundary
- Order Limits
- Monument (Historic Environment Record)\*
- Event (Historic Environment Record)\*
- Monument (Historic Environment Record)\*

[ Continues on Sheet 7 ]

[ Continues on Sheet 5 ]

Sources:  
 \*© Humber Archaeology Partnership (2020).  
 The HER GIS Data contained in this figure was obtained in June 2019.  
 \*\*© Natural England (2020).  
 The Natural England GIS Data contained in this figure was obtained in October 2019.  
 \*\*\*© Historic England (2020).  
 The Historic England GIS Data contained in this figure was obtained in February 2020.  
 \*\*\*\*© East Riding of Yorkshire Council (2020).  
 The ERYC GIS Data contained in this figure was obtained in February 2020.  
 Service Layer Credits: Contains OS data © Crown Copyright and database right 2020.  
 © Crown copyright and database rights (2020) Ordnance Survey 0100031673. All rights reserved.



Coordinate system: British National Grid  
 Vertical reference: ODN  
 Scale @ A1: 1:2,500

0 25 50 100 Meters  
 0 25 50 100 Yards

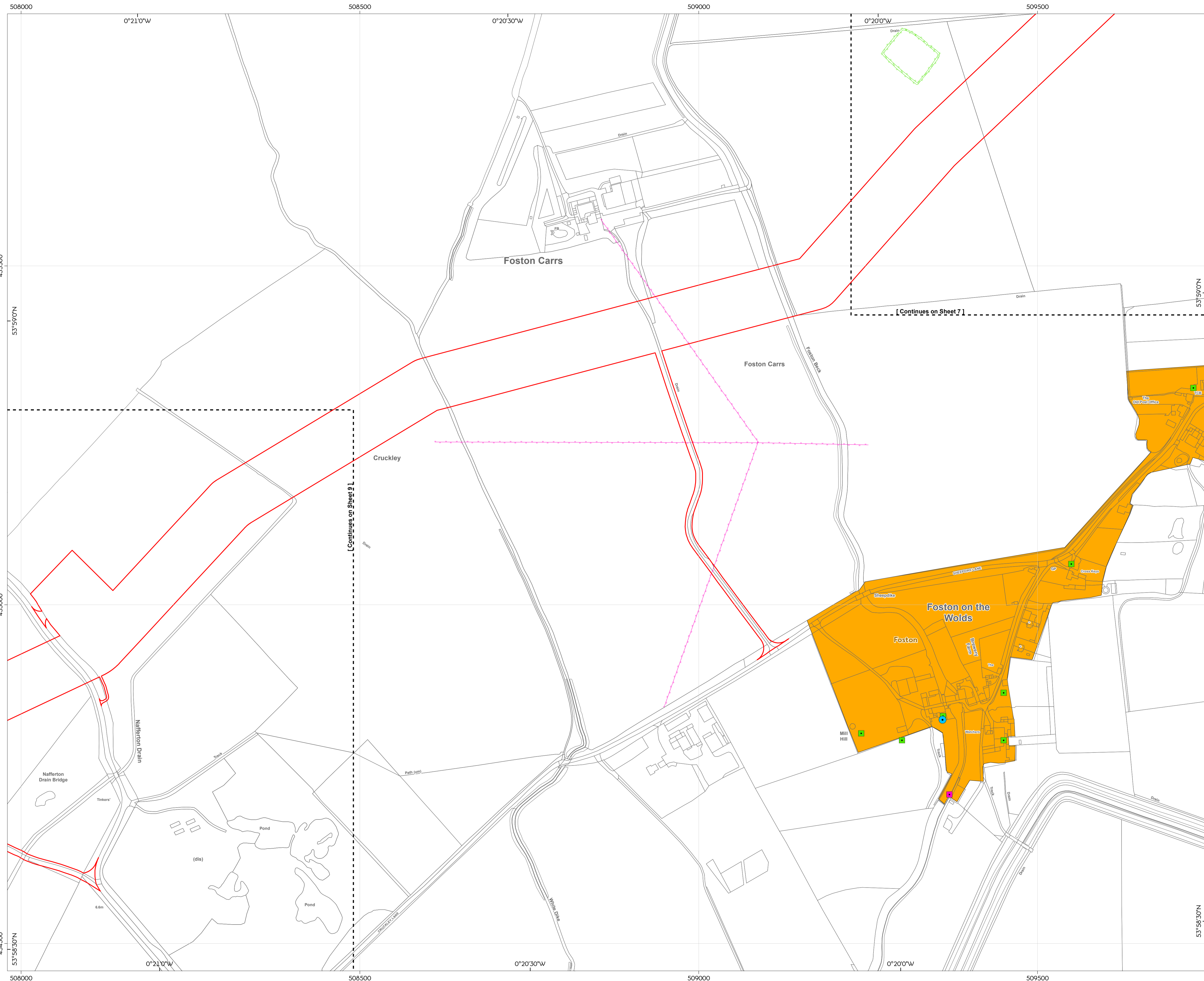
GRID NORTH

REV	REVISION	DATE
1	Issue for PER	09/07/2021
A	Updated following PER consultation, for DCO	03/10/2021
B	Updated census and heritage elements, following consultation	14/09/2021

Onshore Historic or Scheduled  
 Monument Sites Plan  
 Document no: HOW040250  
 Created by: XDAO  
 Checked by: HATOW  
 Accepted by: KEILY  
 Approved by: JAMIB







# Hornsea Project Four Offshore Wind Farm

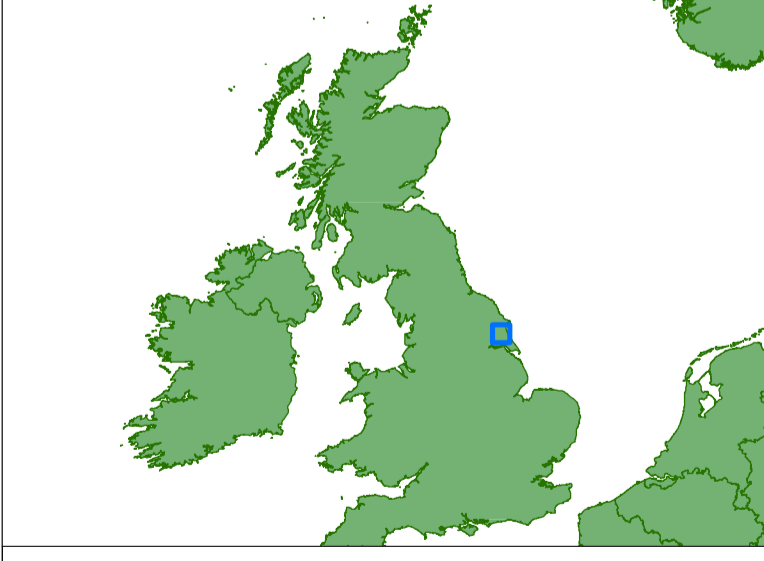
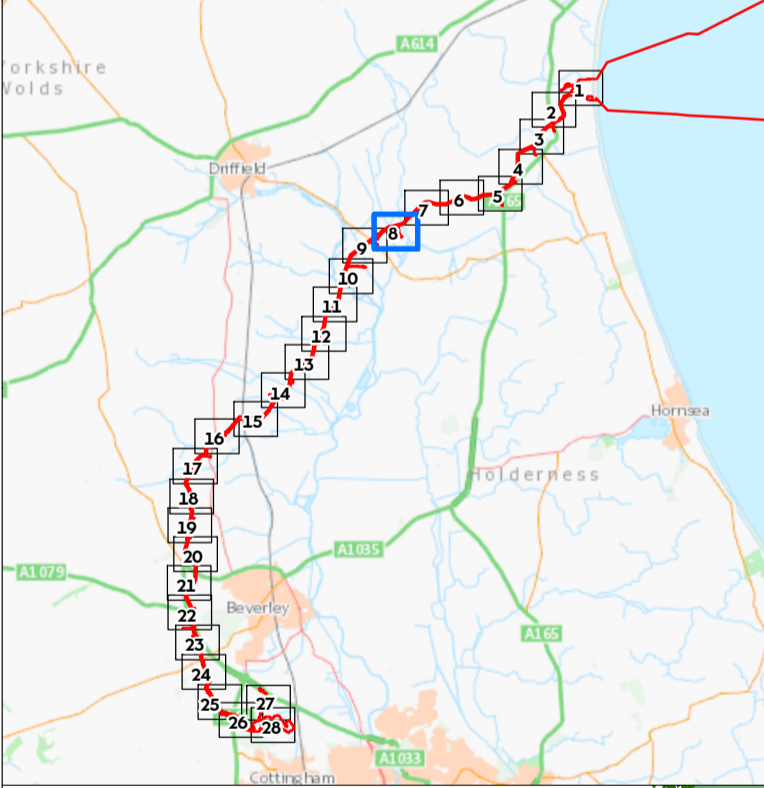
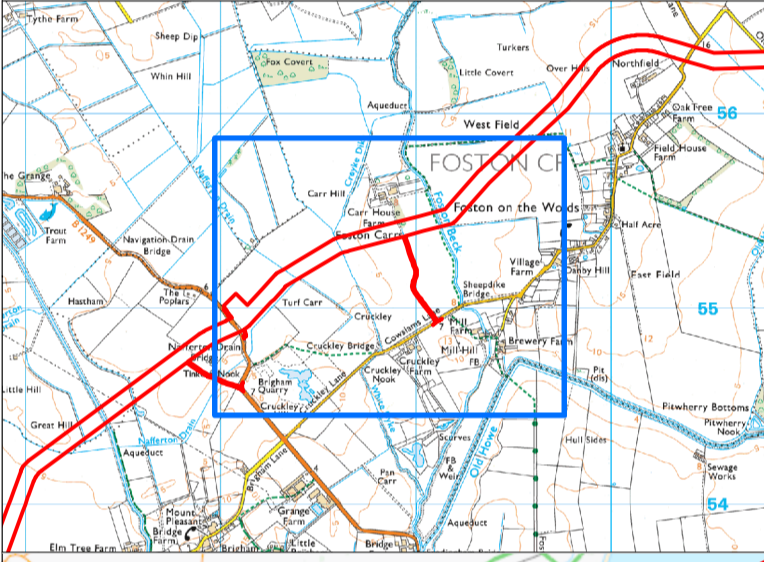
## Onshore Historic or Scheduled Monument Sites Plan

### Sheet 8 of 28

APFP Regulations Reference: 512(m) Application Document Number: D1.9.1

- Sheet Boundary
- Order Limits
- Grade II Listed Building (Historic England)\*\*\*
- Event (Historic Environment Record)\*
- Monument (Historic Environment Record)\*
- Event (Historic Environment Record)\*
- Monument (Historic Environment Record)\*
- Conservation Areas (East Riding of Yorkshire Council)\*\*\*\*

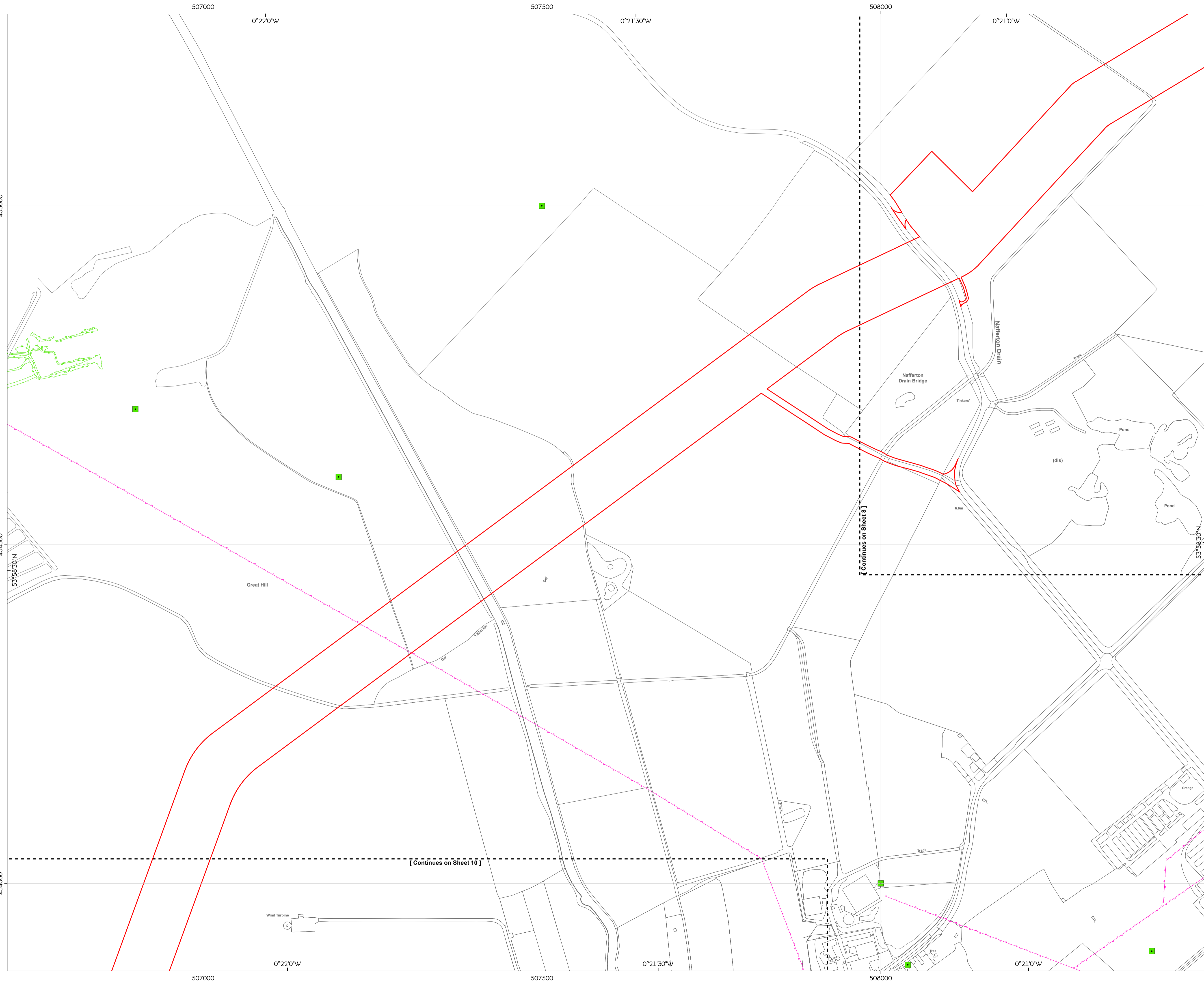
Sources:  
 \*© Hamber Archaeology Partnership (2020). The HER GIS Data contained in this figure was obtained in June 2019.  
 \*\*© Natural England (2020). The Natural England GIS Data contained in this figure was obtained in October 2019.  
 \*\*\*© Historic England (2020). The Historic England GIS Data contained in this figure was obtained in February 2020.  
 \*\*\*\*© East Riding of Yorkshire Council (2020). The ERYC GIS Data contained in this figure was obtained in February 2020.  
 Service Layer Credits: Contains OS data © Crown Copyright and database right 2020. © Crown copyright and database rights (2020) Ordnance Survey 0100031673. All rights reserved.



Coordinate system: British National Grid  
 Vertical reference: ODN  
 Scale @ A1: 1:2,500  
 0 25 50 100 Meters  
 0 25 50 100 Yards  
 GRID NORTH

REV	REVISION	DATE
1	Issue for PER	08/07/2024
A	Updated following PER consultation, for DCO	03/12/2025
B	Updated consent and/or project elements, following consultation	14/05/2024

Onshore Historic or Scheduled Monument Sites Plan  
 Document no: HOW040250  
 Created by: XDAO  
 Checked by: HATOW  
 Accepted by: KEILY  
 Approved by: JAMIB



# Hornsea Project Four Offshore Wind Farm

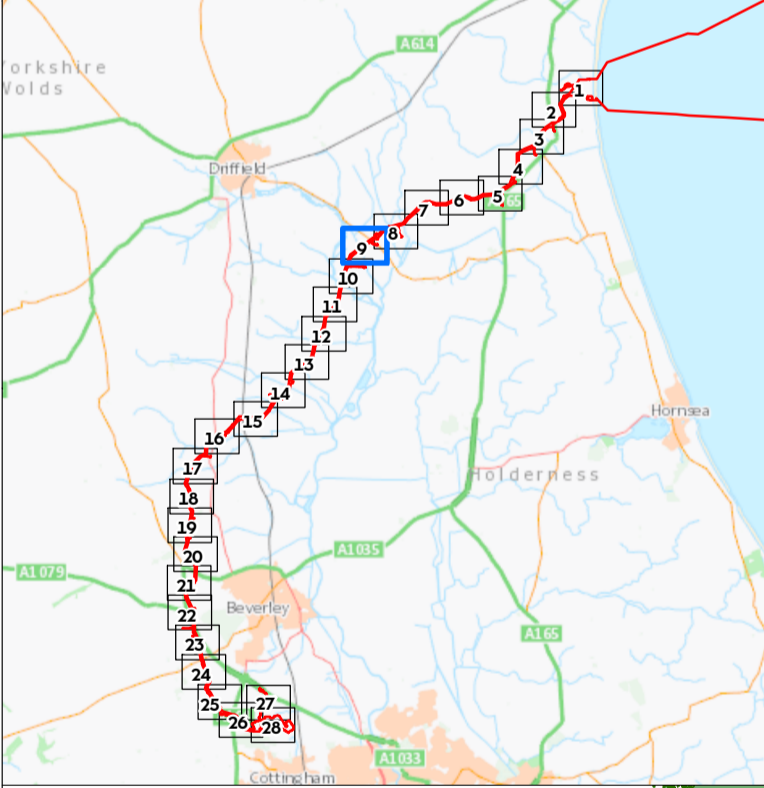
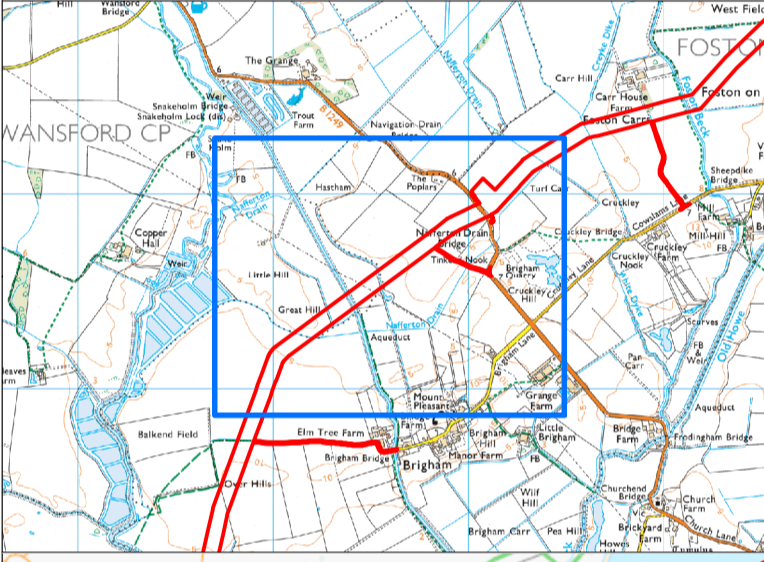
## Onshore Historic or Scheduled Monument Sites Plan

### Sheet 9 of 28

APFP Regulations Reference: 5(2)(m) Application Document Number: D1.9.1

- Sheet Boundary
- Order Limits
- Monument (Historic Environment Record)\*
- Event (Historic Environment Record)\*
- Monument (Historic Environment Record)\*

Sources:  
 \*© Humber Archaeology Partnership (2020).  
 \*\*© Natural England (2020).  
 \*\*\*© Historic England (2020).  
 \*\*\*\*© East Riding of Yorkshire Council (2020).  
 © Crown copyright and database rights (2020) Ordnance Survey 0100031673. All rights reserved.



Coordinate system: British National Grid  
 Vertical reference: ODN  
 Scale @ A1: 1:2,500

0 25 50 100 Meters

0 25 50 100 Yards

GRID NORTH

REV	REVISION	DATE
1	Issue for PER	09/02/2021
A	Updated following PER consultation, for DCO	03/10/2021
B	Updated census and heritage project elements, following consultation	14/09/2021

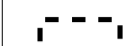



Onshore Historic or Scheduled Monument Sites Plan  
 Document no: HOW040250  
 Created by: XDAO  
 Checked by: HATOW  
 Accepted by: KEILY  
 Approved by: JAMIB

# Hornsea Project Four Offshore Wind Farm

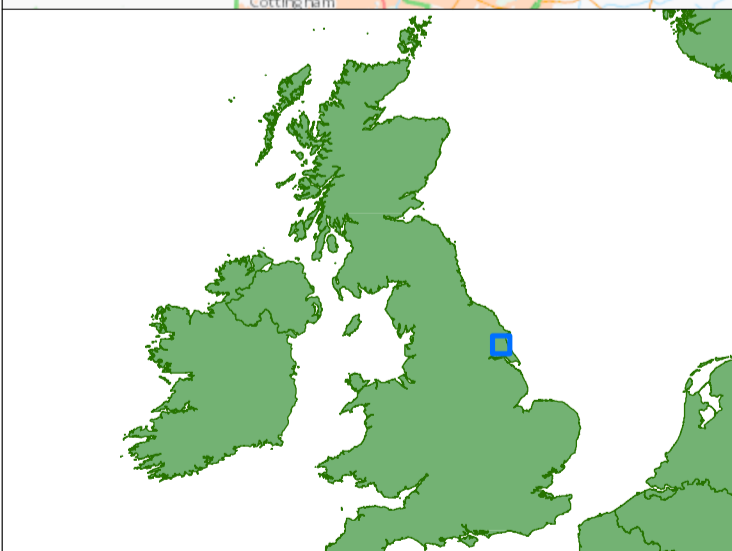
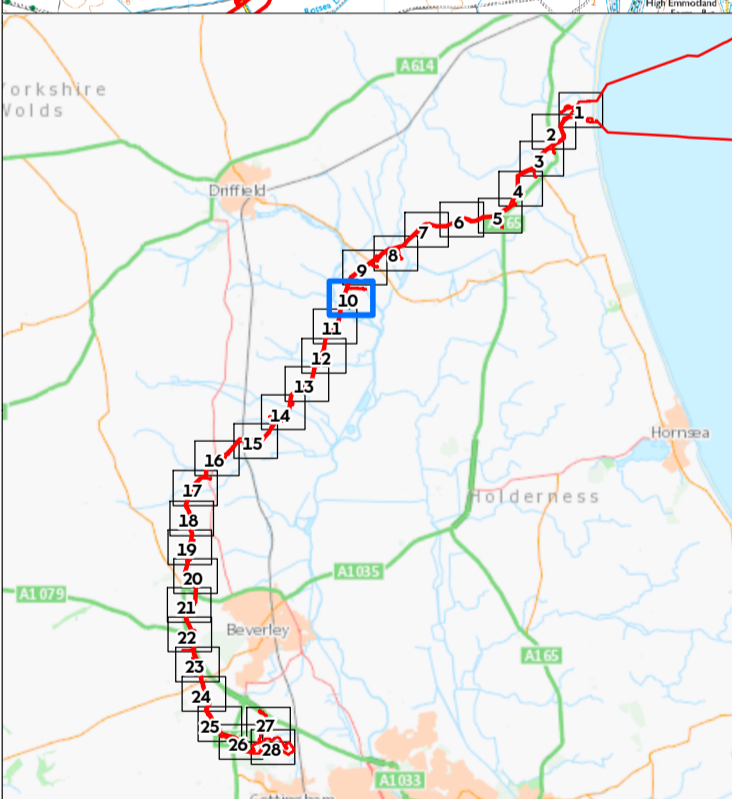
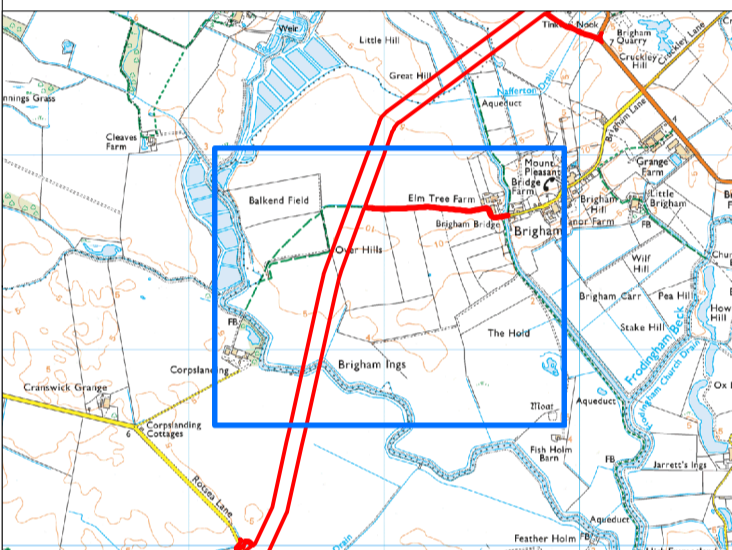
## Onshore Historic or Scheduled Monument Sites Plan

### Sheet 10 of 28

APFP Regulations Reference: 5(2)(m) Application Document Number: D1.9.1

-  Sheet Boundary
-  Order Limits
-  Monument (Historic Environment Record)\*
-  Event (Historic Environment Record)\*

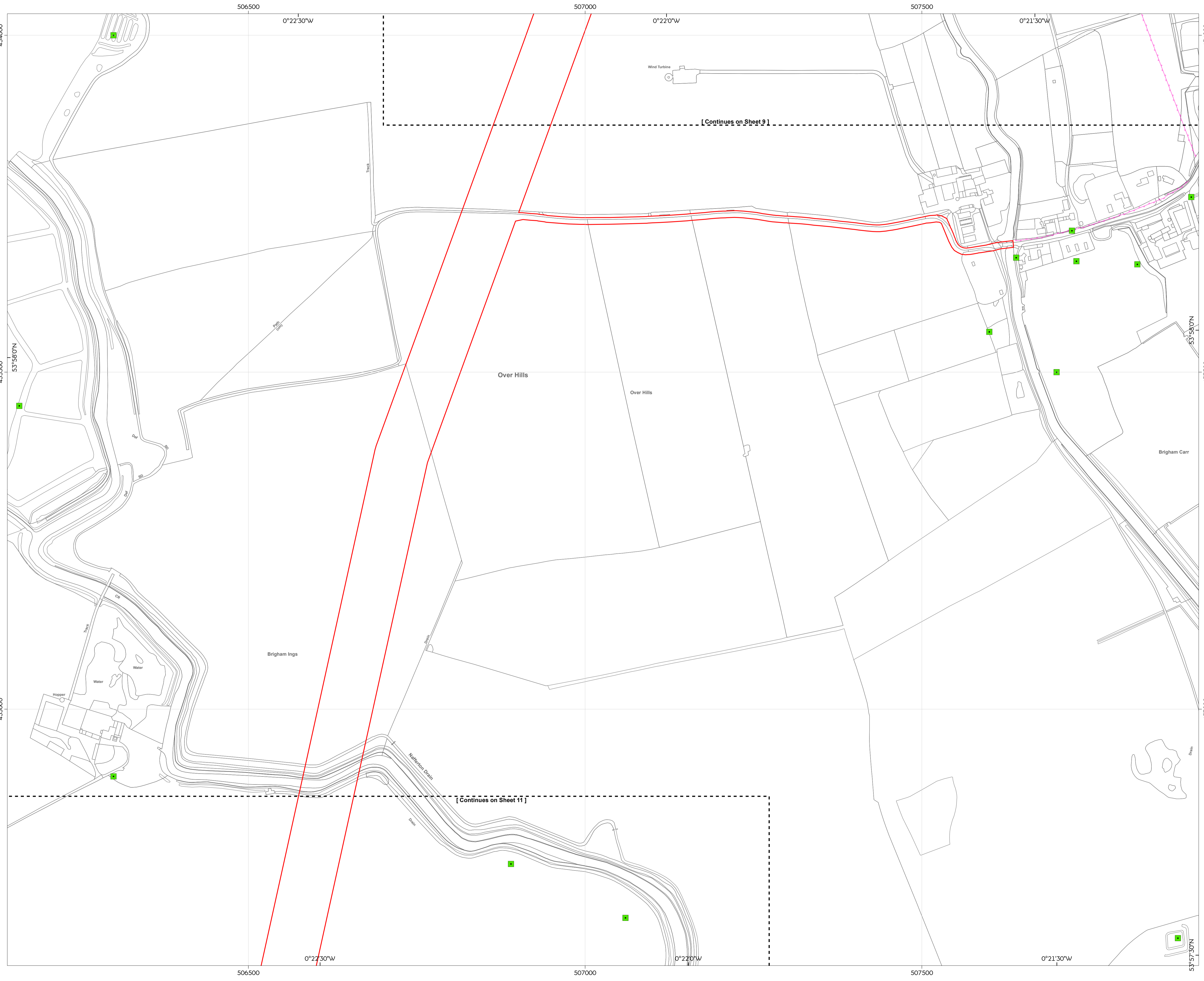
Sources:  
 \*© Humber Archaeology Partnership (2020).  
 \*The HER GIS Data contained in this figure was obtained in June 2019.  
 \*\*© Natural England (2020).  
 \*\*The Natural England GIS Data contained in this figure was obtained in October 2019.  
 \*\*\*© Historic England (2020).  
 \*\*\*The Historic England GIS Data contained in this figure was obtained in October 2019.  
 \*\*\*\*© East Riding of Yorkshire Council (2020).  
 The ERYC GIS Data contained in this figure was obtained in February 2020.  
 Service Layer Credits: Contains OS data © Crown Copyright and database right 2020.  
 © Crown copyright and database rights (2020) Ordnance Survey 0100031673. All rights reserved.



Coordinate system: British National Grid  
 Vertical reference: ODN  
 Scale @ A1: 1:2,500

REV	REVISION	DATE
1	Final issue for PER	09/07/2021
A	Updated following PER consultations, for DCO	03/10/2021
B	Updated census and heritage elements, following consultation	14/09/2021

Onshore Historic or Scheduled  
 Monument Sites Plan  
 Document no: HOW040250  
 Created by: XDAO  
 Checked by: HATOW  
 Accepted by: KEILY  
 Approved by: JAMIB







# Hornsea Project Four Offshore Wind Farm

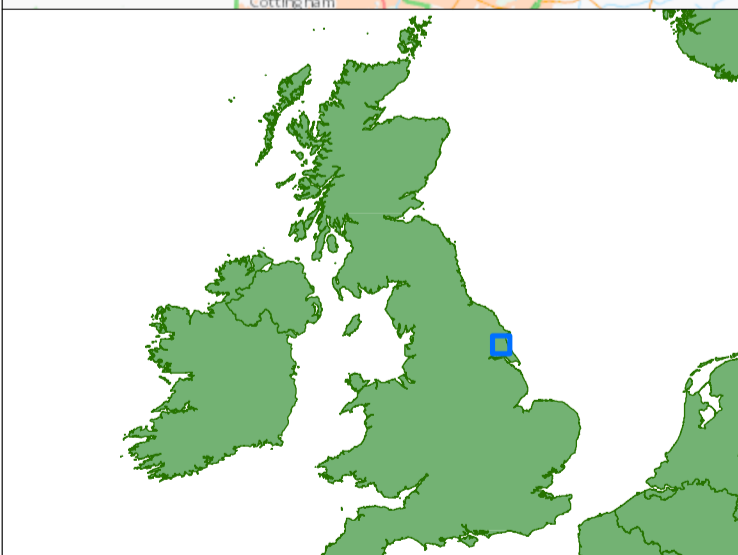
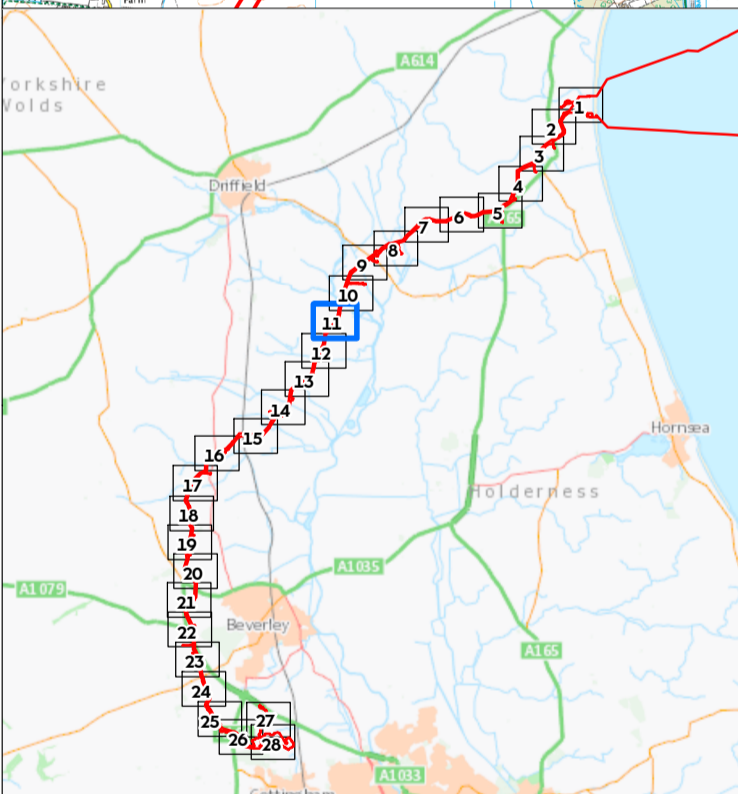
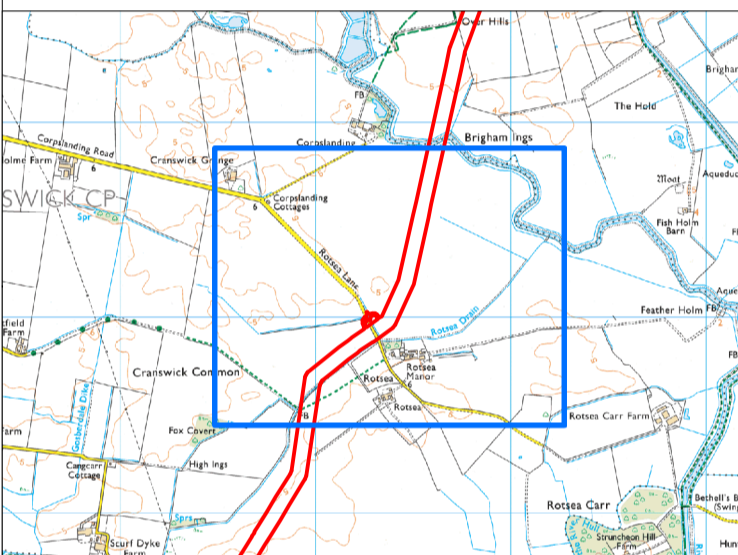
## Onshore Historic or Scheduled Monument Sites Plan

### Sheet 11 of 28

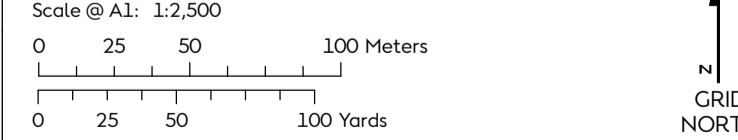
APFP Regulations Reference: 5(2)(m) Application Document Number: D1.9.1

-  Sheet Boundary
-  Order Limits
-  Monument (Historic Environment Record)\*
-  Scheduled Monument (Historic England)\*\*

Sources:  
 \*© Humber Archaeology Partnership(2020).  
 The HER GIS Data contained in this figure was obtained in June 2019.  
 \*\*© Natural England (2020).  
 The Natural England GIS Data contained in this figure was obtained in October 2019.  
 \*\*\*© Historic England (2020).  
 The Historic England GIS Data contained in this figure was obtained in October 2019.  
 \*\*\*\*© East Riding of Yorkshire Council (2020).  
 The ERYC GIS Data contained in this figure was obtained in February 2020.  
 Service Layer Credits: Contains OS data © Crown Copyright and database right 2020.  
 © Crown copyright and database rights (2020) Ordnance Survey 0100031673. All rights reserved.


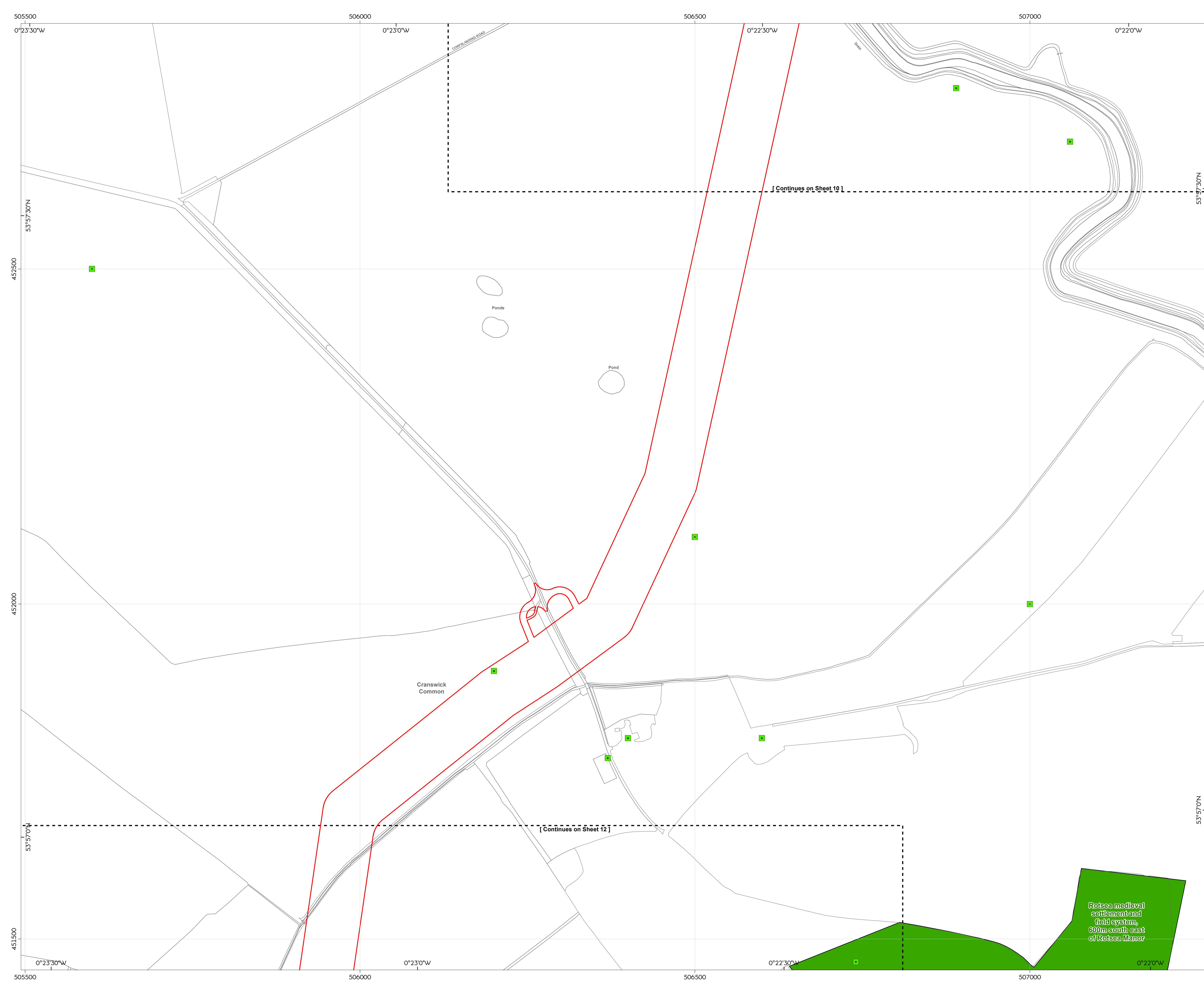


Coordinate system: British National Grid  
 Vertical reference: ODN  
 Scale @ A1: 1:2,500



REV	REVISION	DATE
1	Issue for PER	08/07/2021
A	Updated following PER consultation, for DCO	03/10/2021
B	Updated various onshore project elements, following consultation	14/05/2022

Onshore Historic or Scheduled Monument Sites Plan  
 Document no: HOW040250  
 Created by: XDAO  
 Checked by: HATOW  
 Accepted by: KEILY  
 Approved by: JAMIB

[Continues on Sheet 10]

[Continues on Sheet 12]





Rotsea medieval settlement and field system, 600m south east of Rotsea Manor

# Hornsea Project Four Offshore Wind Farm

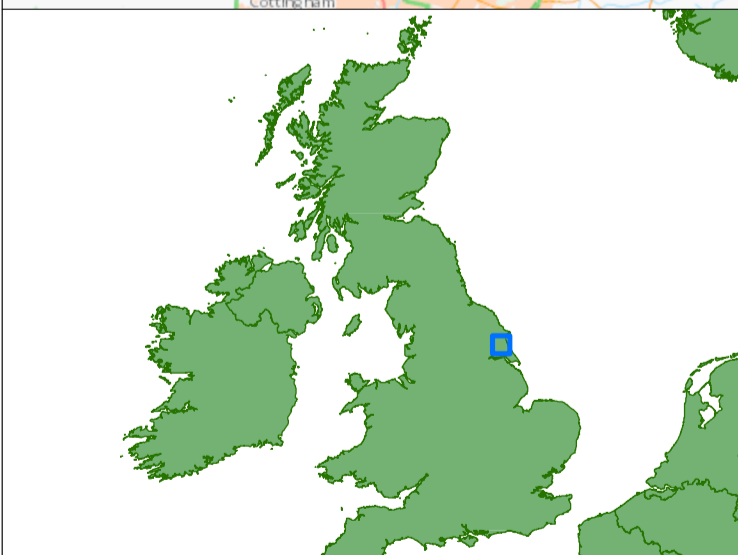
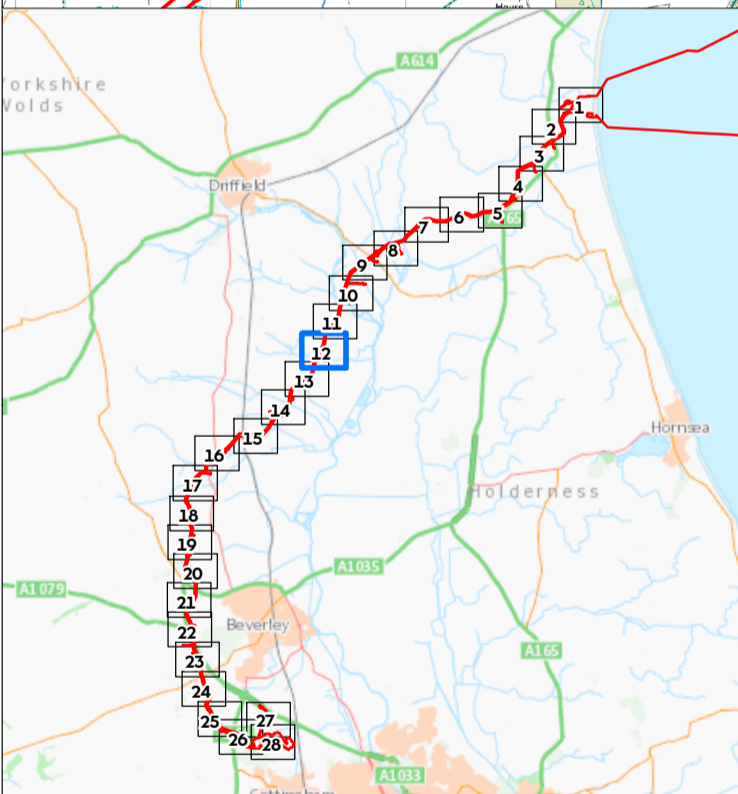
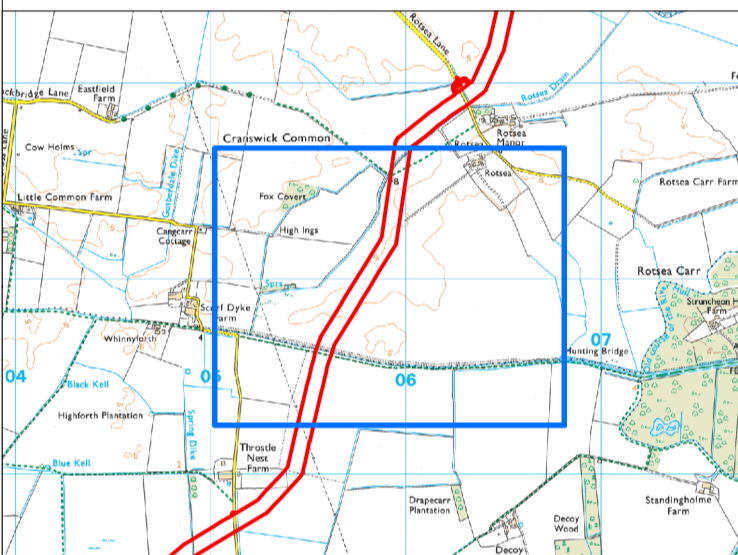
## Onshore Historic or Scheduled Monument Sites Plan

### Sheet 12 of 28

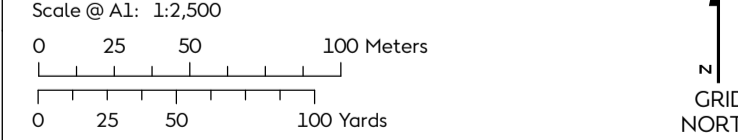
APFP Regulations Reference: 5(2)(m) Application Document Number: D1.9.1

-  Sheet Boundary
-  Order Limits
-  Monument (Historic Environment Record)\*
-  Scheduled Monument (Historic England)\*\*\*

Sources:  
 \*© Humber Archaeology Partnership (2020).  
 The HER GIS Data contained in this figure was obtained in June 2019.  
 \*\*© Natural England (2020).  
 The Natural England GIS Data contained in this figure was obtained in October 2019.  
 \*\*\*© Historic England (2020).  
 The Historic England GIS Data contained in this figure was obtained in February 2020.  
 \*\*\*\*© East Riding of Yorkshire Council (2020).  
 The ERYC GIS Data contained in this figure was obtained in February 2020.  
 Service Layer Credits: Contains OS data © Crown Copyright and database right 2020.  
 © Crown copyright and database rights (2020) Ordnance Survey 0100031673. All rights reserved.


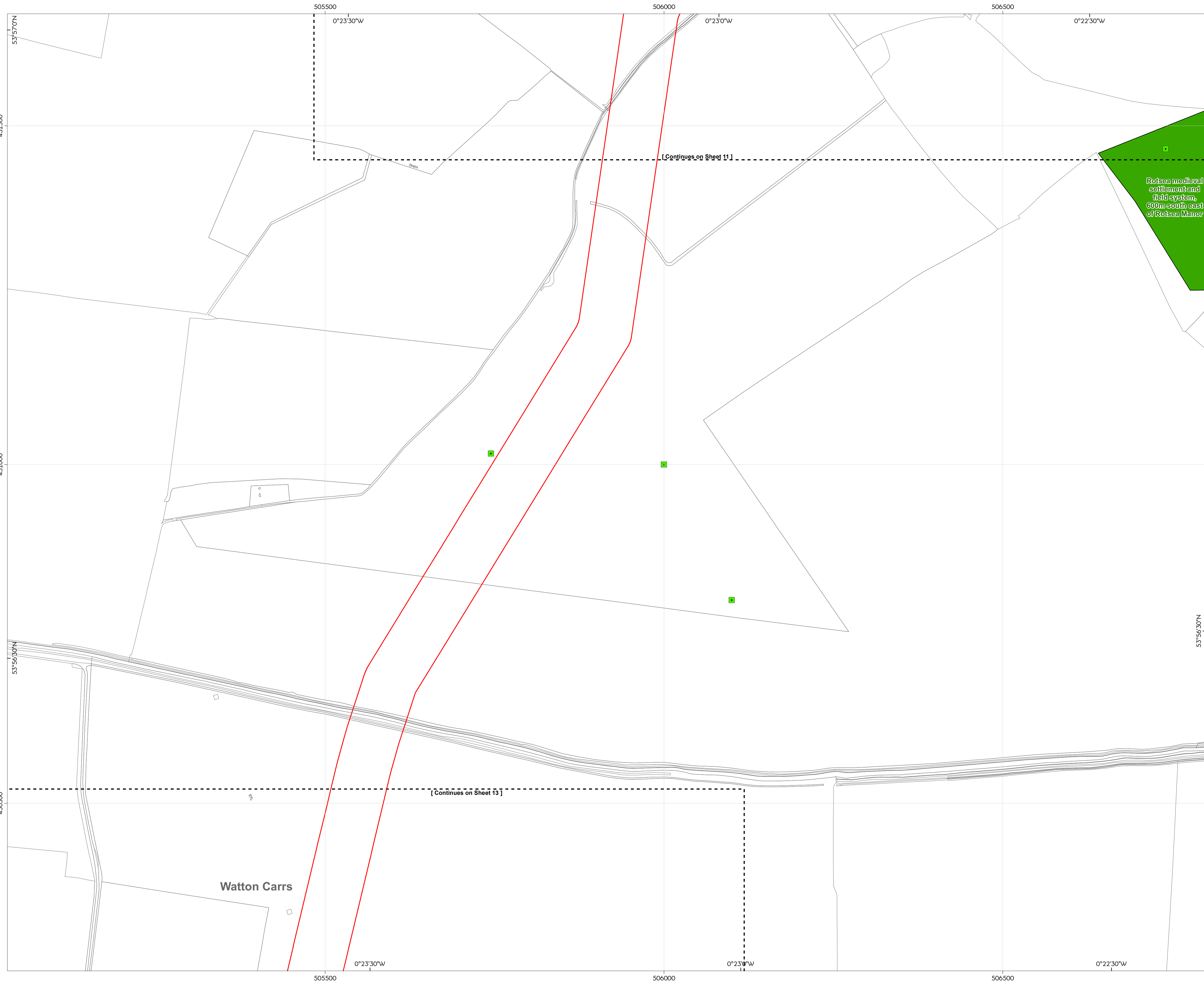


Coordinate system: British National Grid  
 Vertical reference: ODN  
 Scale @ A1: 1:2,500



REV	REVISION	DATE
1	Final issue for PER	09/07/2021
A	Updated following PER consultation, for DCO	03/10/2021
B	Updated various onshore project elements, following consultation	14/09/2021

Onshore Historic or Scheduled  
 Monument Sites Plan  
 Document no: HOW040250  
 Created by: XDAO  
 Checked by: HATOW  
 Accepted by: KELY  
 Approved by: JAMIB









# Hornsea Project Four Offshore Wind Farm

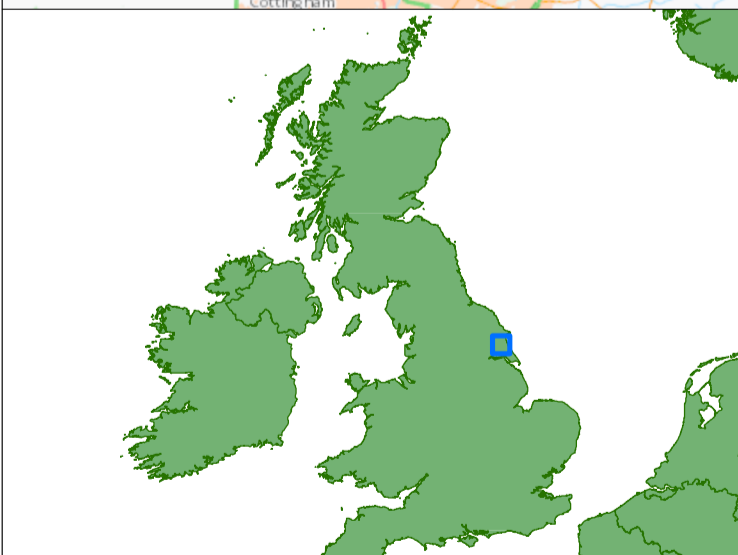
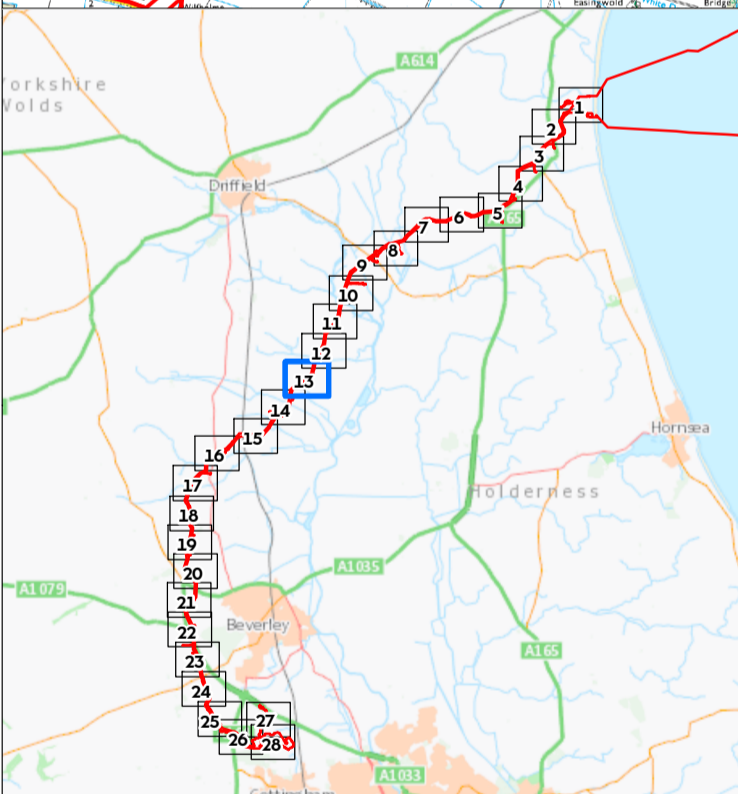
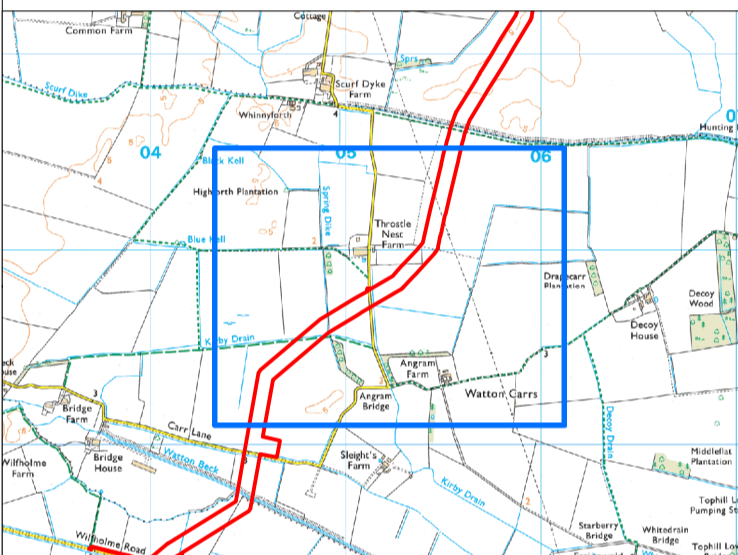
## Onshore Historic or Scheduled Monument Sites Plan

### Sheet 13 of 28

APFP Regulations Reference : 5(2)(m) Application Document Number : D1.9.1

-  Sheet Boundary
-  Order Limits
-  Event (Historic Environment Record)\*
-  Monument (Historic Environment Record)\*
-  Monument (Historic Environment Record)\*

Sources:  
 \*© Humber Archaeology Partnership (2020).  
 The HER GIS Data contained in this figure was obtained in June 2019.  
 \*\*© Natural England (2020).  
 The Natural England GIS Data contained in this figure was obtained in October 2019.  
 \*\*\*© Historic England (2020).  
 The Historic England GIS Data contained in this figure was obtained in February 2020.  
 \*\*\*\*© East Riding of Yorkshire Council (2020).  
 The ERYC GIS Data contained in this figure was obtained in February 2020.  
 Service Layer Credits: Contains OS data © Crown Copyright and database right 2020.  
 © Crown copyright and database rights (2020) Ordnance Survey 0100031673. All rights reserved.



Coordinate system: British National Grid  
 Vertical reference: ODN  
 Scale @ A1: 1:2,500


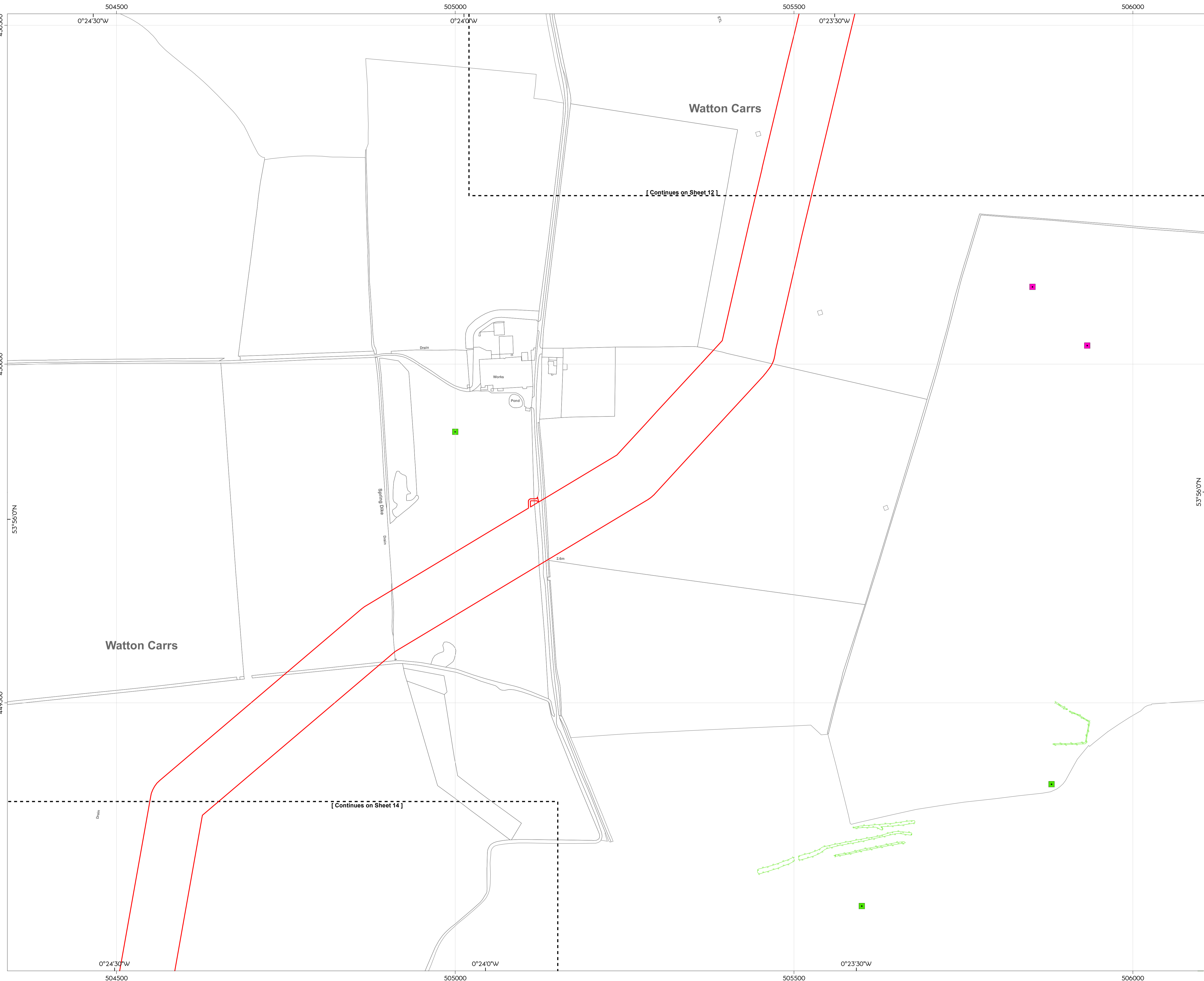
0 25 50 100 Meters

0 25 50 100 Yards

GRID NORTH

REV	REVISION	DATE
1	Final issue for PER	09/07/2021
A	Updated following PER consultation, for DCO	03/10/2021
B	Updated various onshore project elements, following consultation	14/06/2022

Onshore Historic or Scheduled  
 Monument Sites Plan  
 Document no: HOW040250  
 Created by: XDAO  
 Checked by: HATOW  
 Accepted by: KEILY  
 Approved by: JAMIB

Watton Carrs

[ Continues on Sheet 12 ]

Watton Carrs

[ Continues on Sheet 14 ]

Works

Pond

Spring Dike

Drain

2.6m

0°24'30"W

0°24'0"W

0°23'30"W

504500

505000

505500

506000

450500

450000

450500

450500

449500

449500

53°56'0"N

53°56'0"N

449500

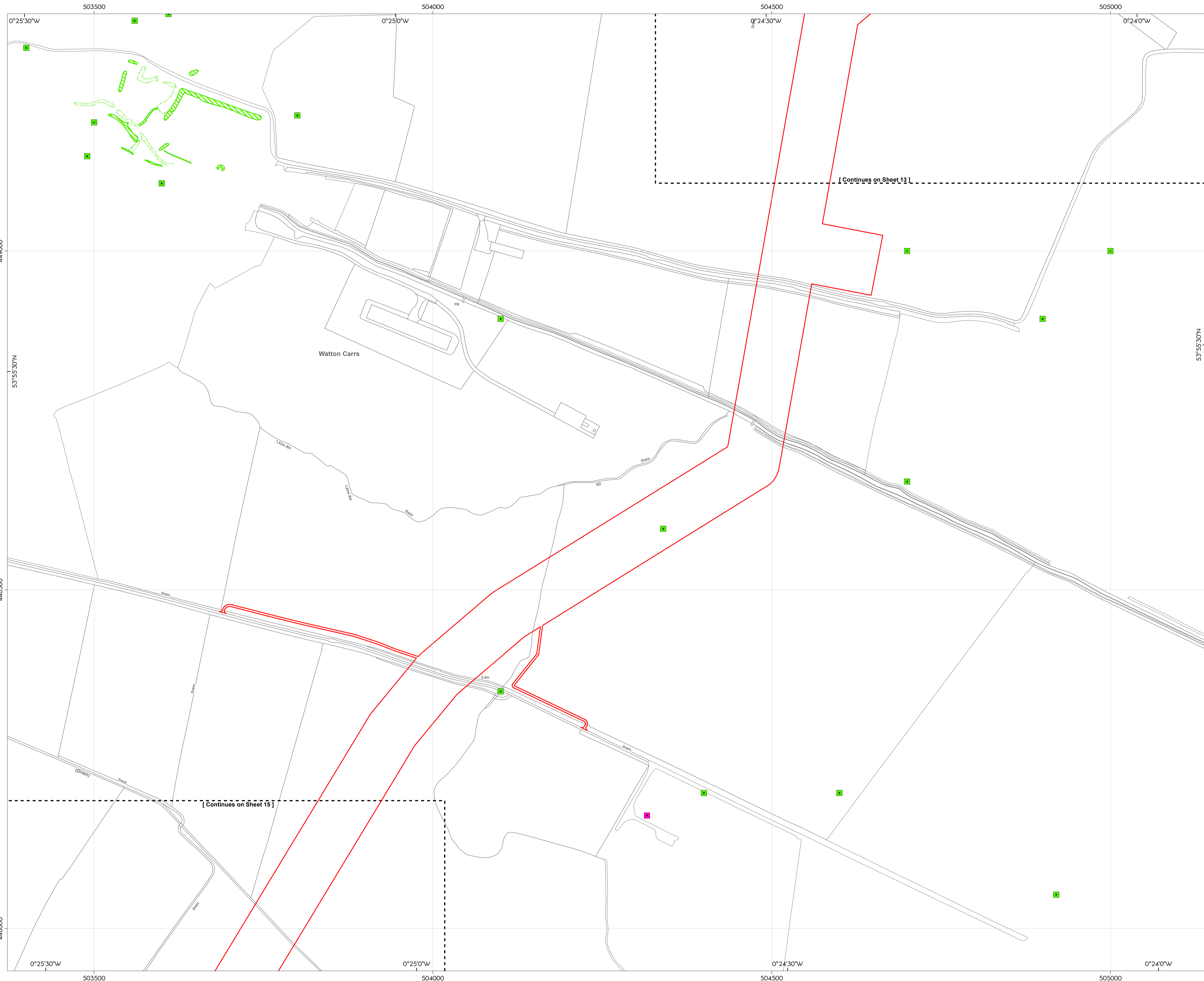
449500

504500

505000

505500

506000



# Hornsea Project Four Offshore Wind Farm

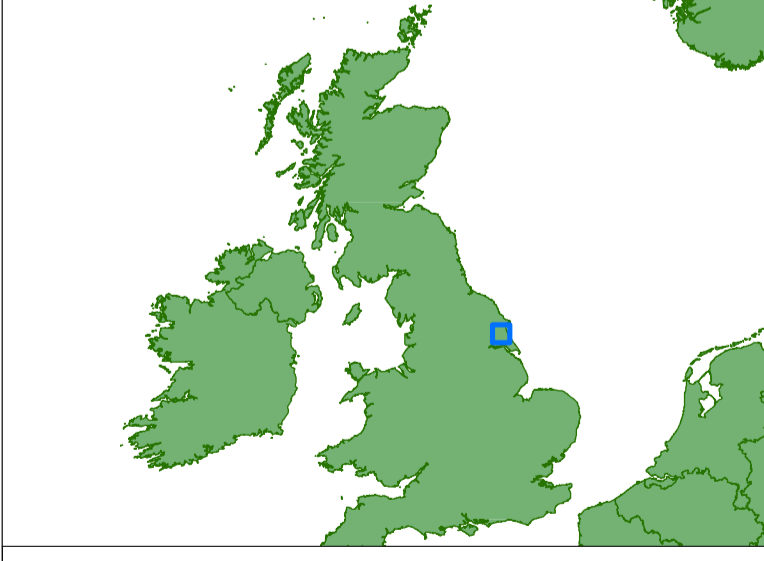
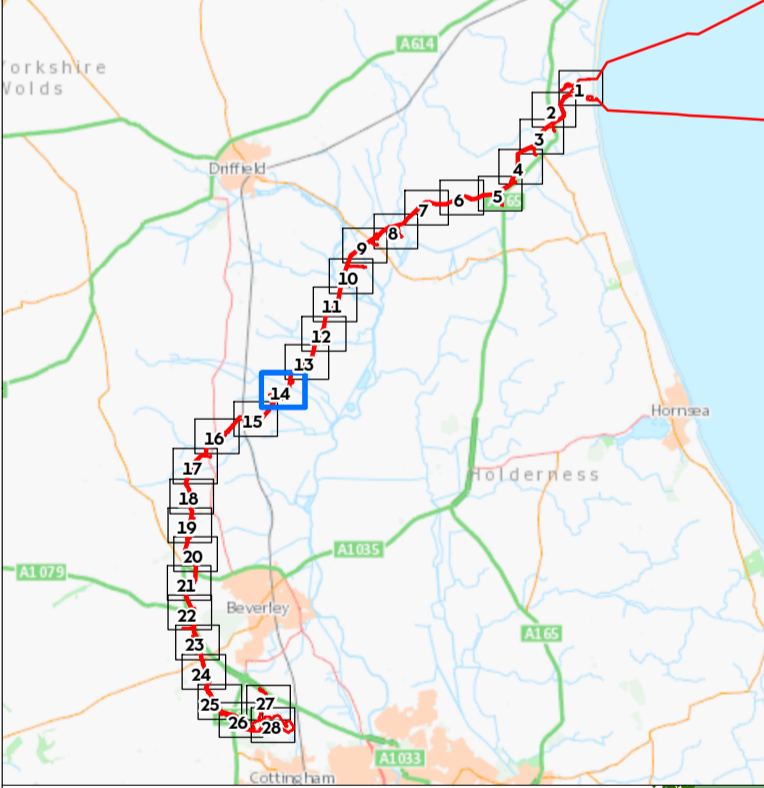
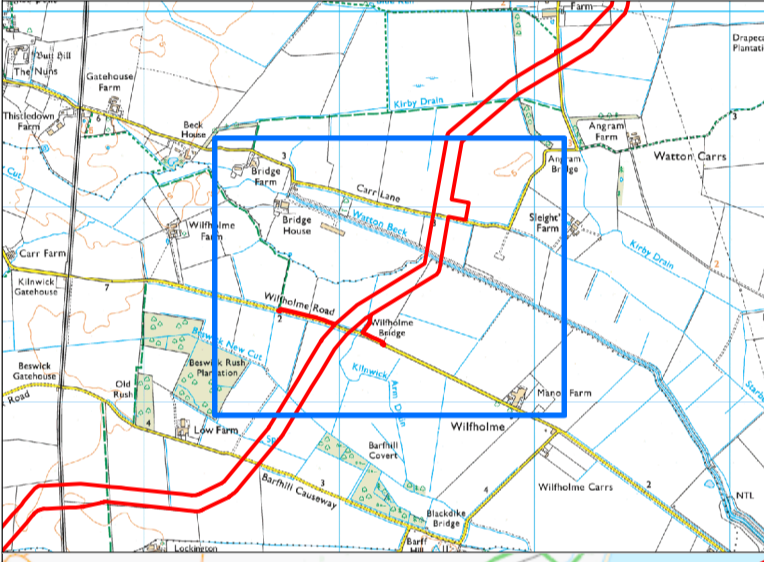
## Onshore Historic or Scheduled Monument Sites Plan

### Sheet 14 of 28

APFP Regulations Reference: 5(2)(m) Application Document Number: D1.9.1

- Sheet Boundary
- Order Limits
- Event (Historic Environment Record)\*
- Monument (Historic Environment Record)\*
- Monument (Historic Environment Record)\*
- Monument (Historic Environment Record)\*

Sources:  
 \*© Humber Archaeology Partnership (2020).  
 The HER GIS Data contained in this figure was obtained in June 2019.  
 \*\*© Natural England (2020).  
 The Natural England GIS Data contained in this figure was obtained in October 2019.  
 \*\*\*© Historic England (2020).  
 The Historic England GIS Data contained in this figure was obtained in February 2020.  
 \*\*\*\*© East Riding of Yorkshire Council (2020).  
 The ERYC GIS Data contained in this figure was obtained in February 2020.  
 Service Layer Credits: Contains OS data © Crown Copyright and database right 2020. © Crown copyright and database rights (2020) Ordnance Survey 0100031673. All rights reserved.



Coordinate system: British National Grid  
 Vertical reference: ODN  
 Scale @ A1: 1:2,500  
 0 25 50 100 Meters  
 0 25 50 100 Yards  
 GRID NORTH

REV	REVISION	DATE
1	Final issue for PER	09/07/2021
A	Updated following PER consultations, for DCO	03/12/2021
B	Updated various onshore project elements, following consultation	14/05/2022

Onshore Historic or Scheduled Monument Sites Plan  
 Document no: HOW040250  
 Created by: XDAO  
 Checked by: HATOW  
 Accepted by: KEILY  
 Approved by: JAMIB










# Hornsea Project Four Offshore Wind Farm

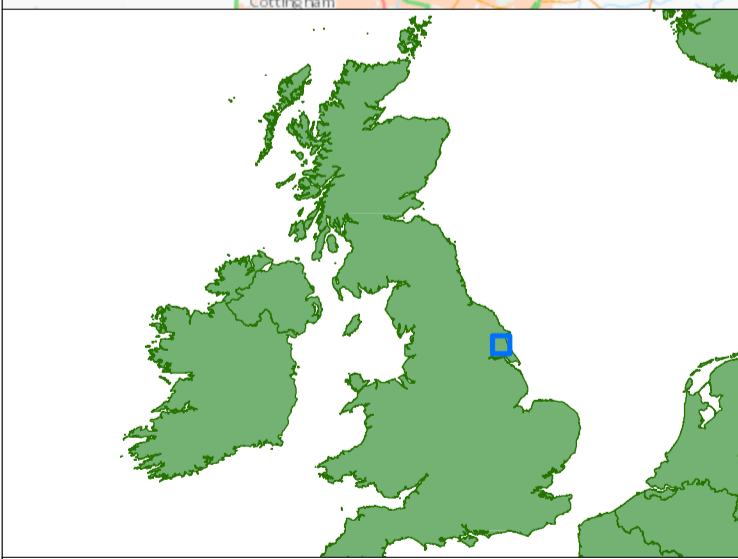
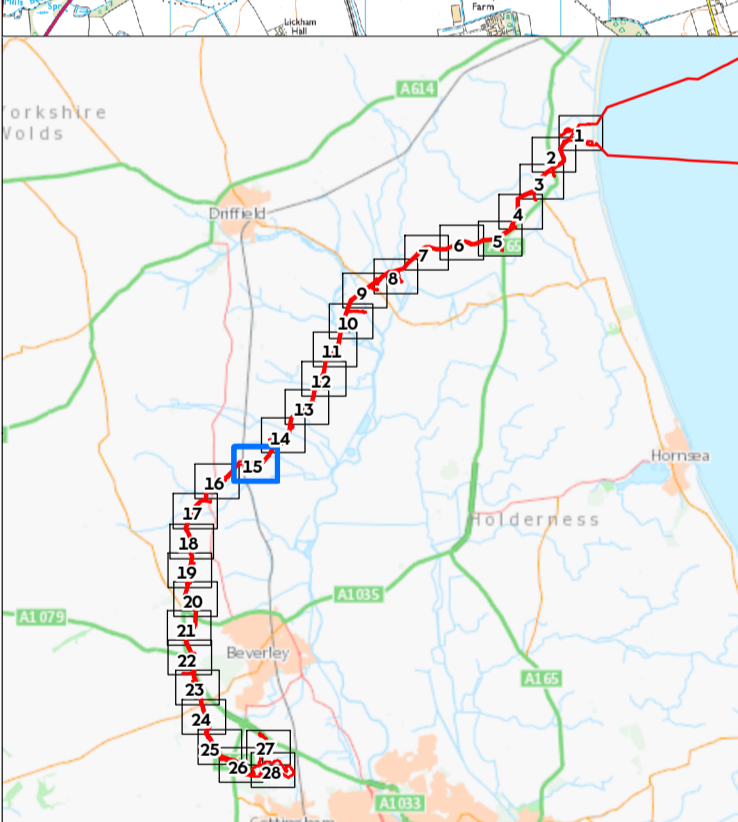
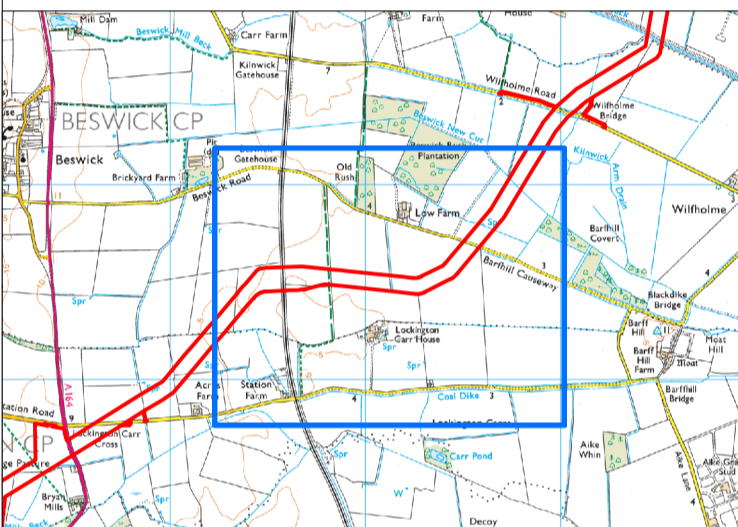
## Onshore Historic or Scheduled Monument Sites Plan

### Sheet 15 of 28

APFP Regulations Reference: 5(2)(m) Application Document Number: D1.9.1

-  Sheet Boundary
-  Order Limits
-  Grade II Listed Building (Historic England)\*\*
-  Monument (Historic Environment Record)\*
-  Monument (Historic Environment Record)\*

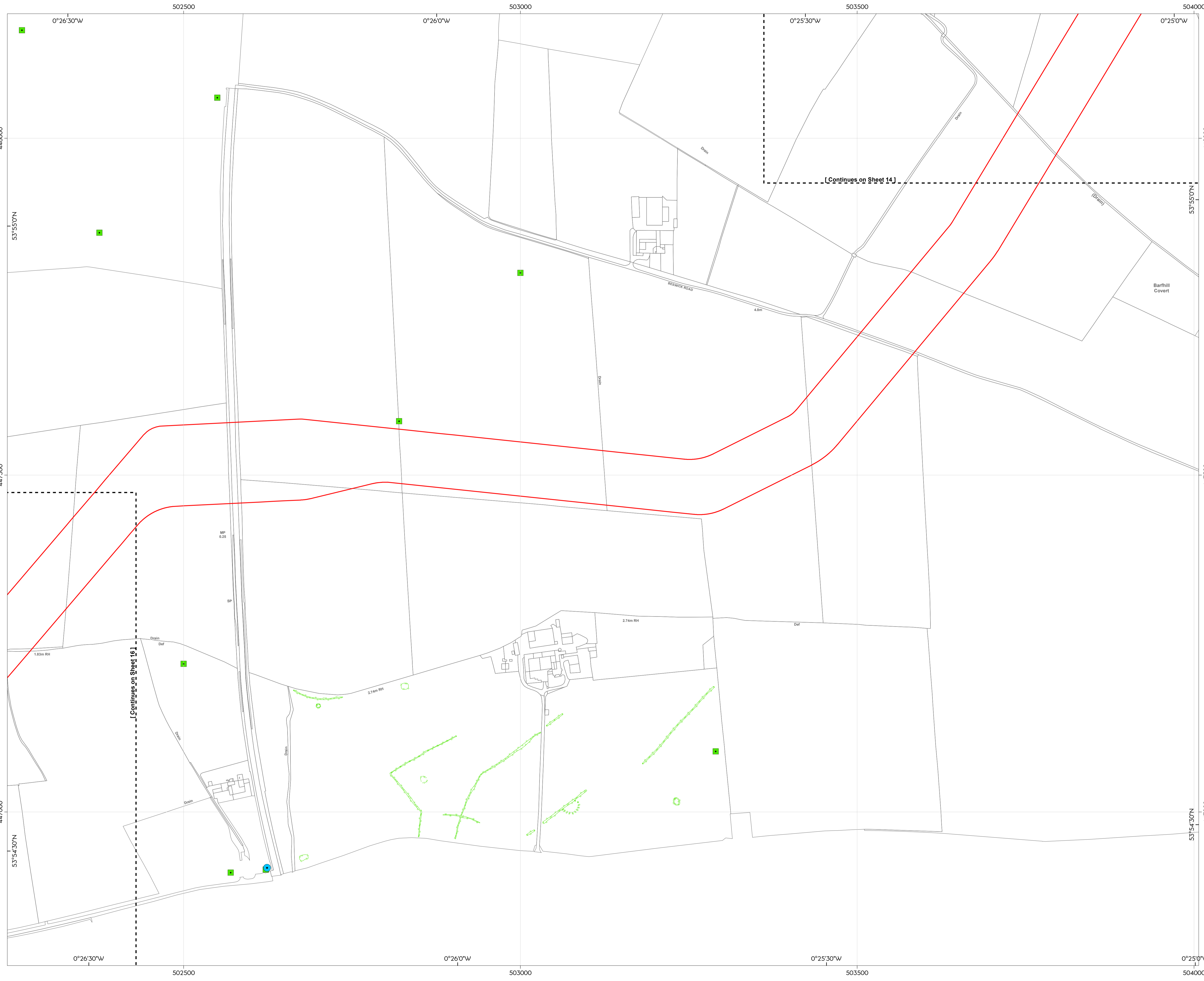
Sources:  
 \*© Humber Archaeology Partnership (2020).  
 The HER GIS Data contained in this figure was obtained in June 2019.  
 \*\*© Natural England (2020).  
 The Natural England GIS Data contained in this figure was obtained in October 2019.  
 \*\*\*© Historic England (2020).  
 The Historic England GIS Data contained in this figure was obtained in February 2020.  
 \*\*\*\*© East Riding of Yorkshire Council (2020).  
 The ERYC GIS Data contained in this figure was obtained in February 2020.  
 Service Layer Credits: Contains OS data © Crown Copyright and database right 2020.  
 © Crown copyright and database rights (2020) Ordnance Survey 0100031673. All rights reserved.



Coordinate system: British National Grid  
 Vertical reference: ODN  
 Scale @ A1: 1:2,500

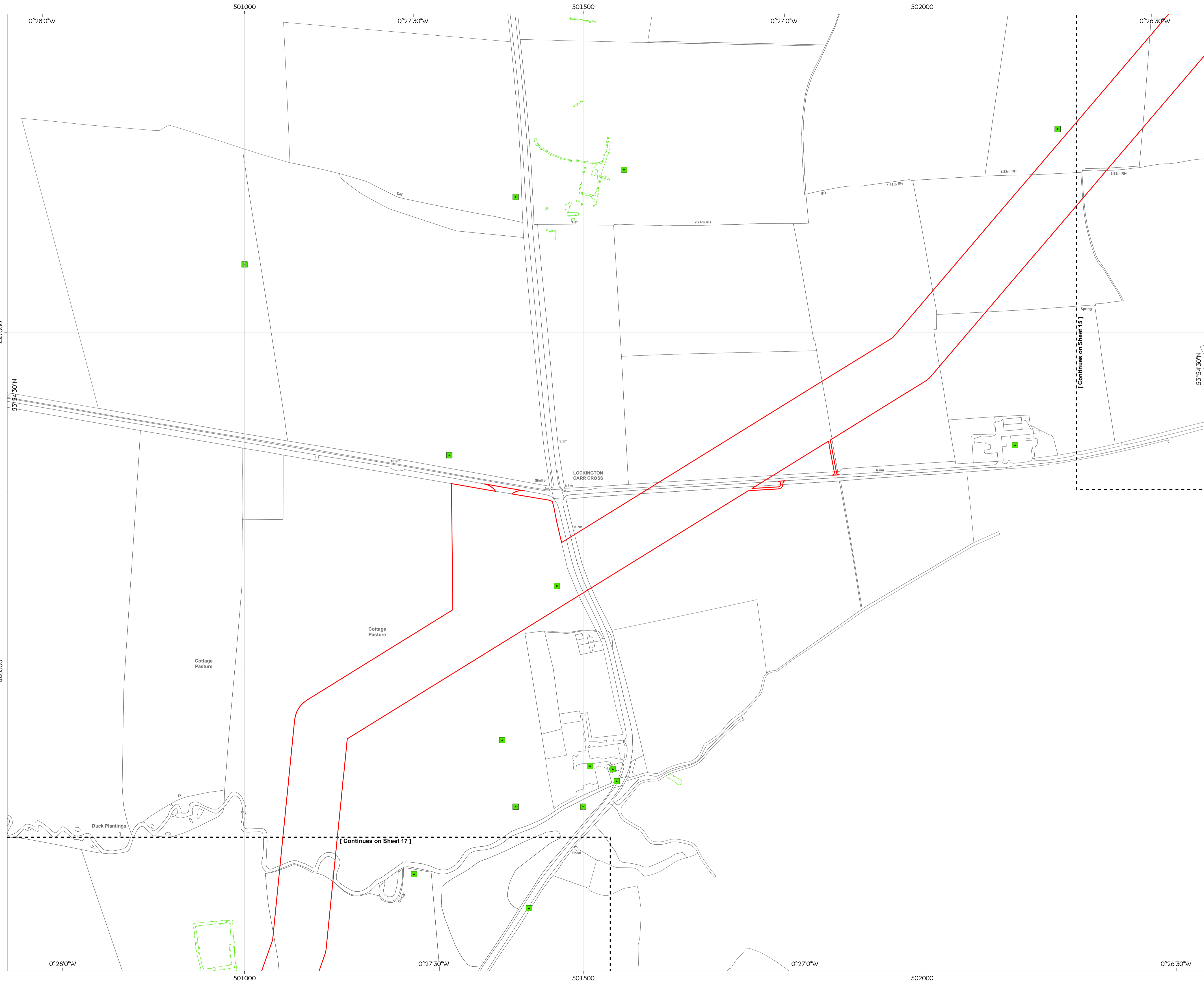
REV	REVISION	DATE
1	Final issue for PER	09/02/2021
A	Updated following PER consultations, for DCO	03/10/2020
B	Updated contours and borehole elements, following consultation	14/06/2021

Onshore Historic or Scheduled  
 Monument Sites Plan  
 Document no: HOW040250  
 Created by: XDAO  
 Checked by: HATOW  
 Accepted by: KELLY  
 Approved by: JAMIB



[Continues on Sheet 14]

[Continues on Sheet 16]



# Hornsea Project Four Offshore Wind Farm

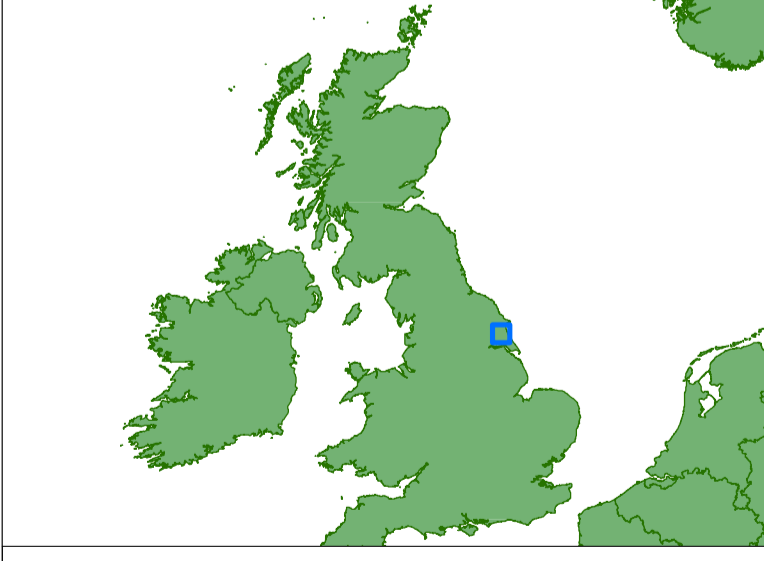
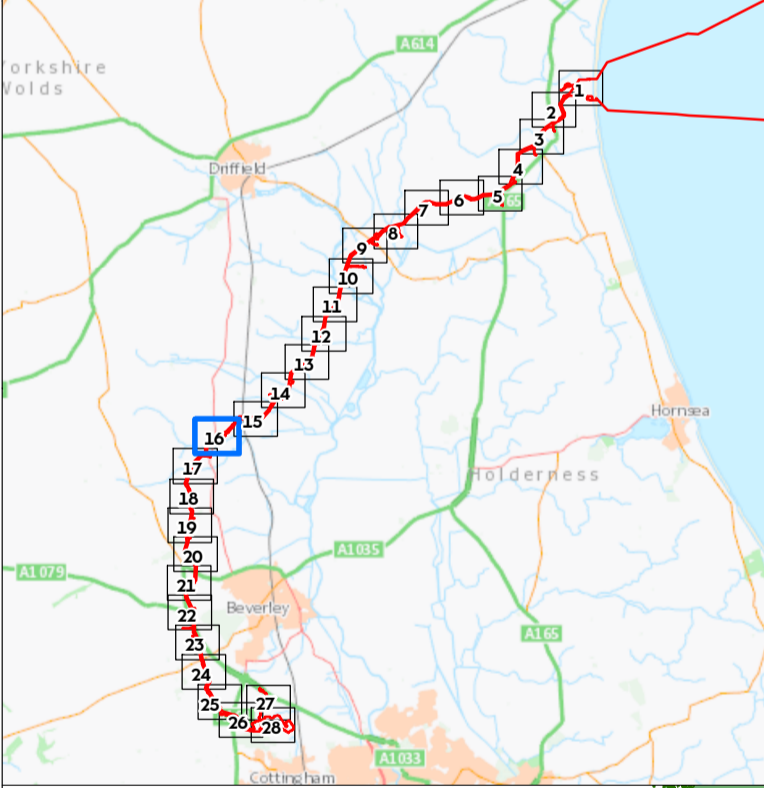
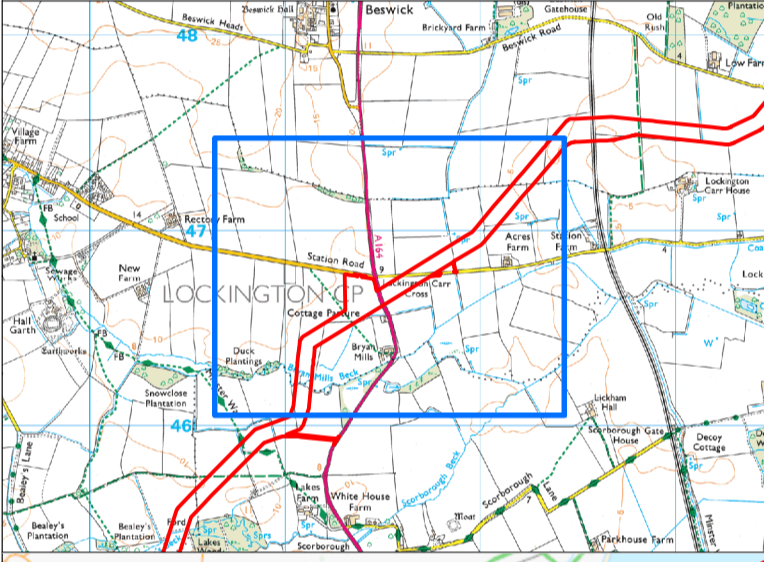
## Onshore Historic or Scheduled Monument Sites Plan

### Sheet 16 of 28

APFP Regulations Reference: 5(2)(m) Application Document Number: D1.9.1

- Sheet Boundary
- Order Limits
- Monument (Historic Environment Record)\*
- Monument (Historic Environment Record)\*


Sources:  
 \*© Humber Archaeology Partnership (2020).  
 \*\*The HER GIS Data contained in this figure was obtained in June 2019.  
 \*\*\*© Natural England (2020).  
 \*\*\*\*The National England GIS Data contained in this figure was obtained in October 2019.  
 \*\*\*\*\*© Historic England (2020).  
 The Historic England GIS Data contained in this figure was obtained in February 2020.  
 Service Layer Credits: Contains OS data © Crown Copyright and database right 2020.  
 © Crown copyright and database rights (2020) Ordnance Survey 0100031673. All rights reserved.

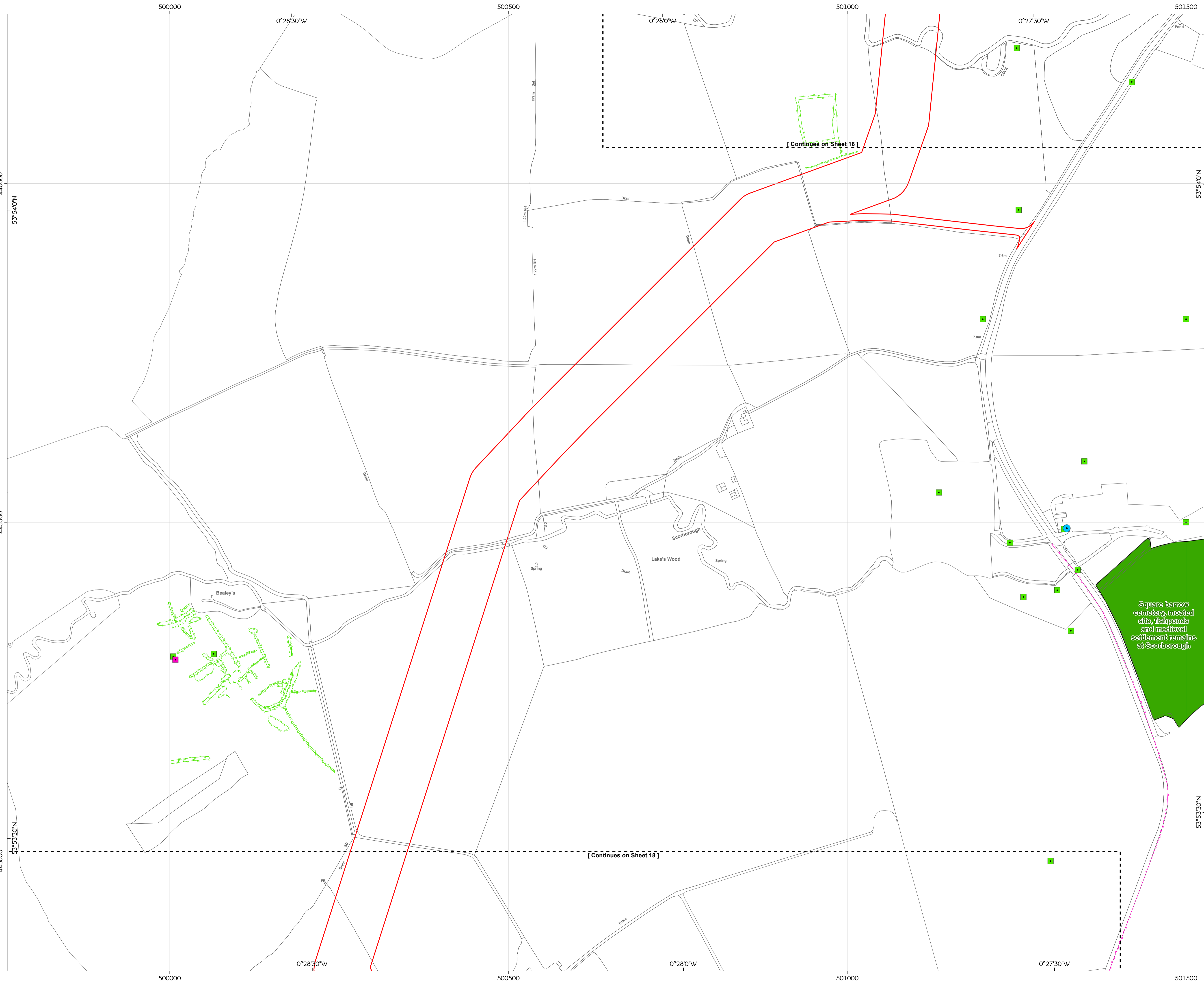


Coordinate system: British National Grid  
 Vertical reference: ODN  
 Scale @ A1: 1:2,500  
 0 25 50 100 Meters  
 0 25 50 100 Yards  
 GRID NORTH

REV	REVISION	DATE
1	Final issue for PER	09/07/2021
A	Updated following PER consultations, for DCO	03/10/2021
B	Updated contours and borehole elements, following consultation	14/09/2021

Onshore Historic or Scheduled  
 Monument Sites Plan  
 Document no: HOW040250  
 Created by: XDAO  
 Checked by: HATOW  
 Accepted by: KELLY  
 Approved by: JAMIB





# Hornsea Project Four Offshore Wind Farm

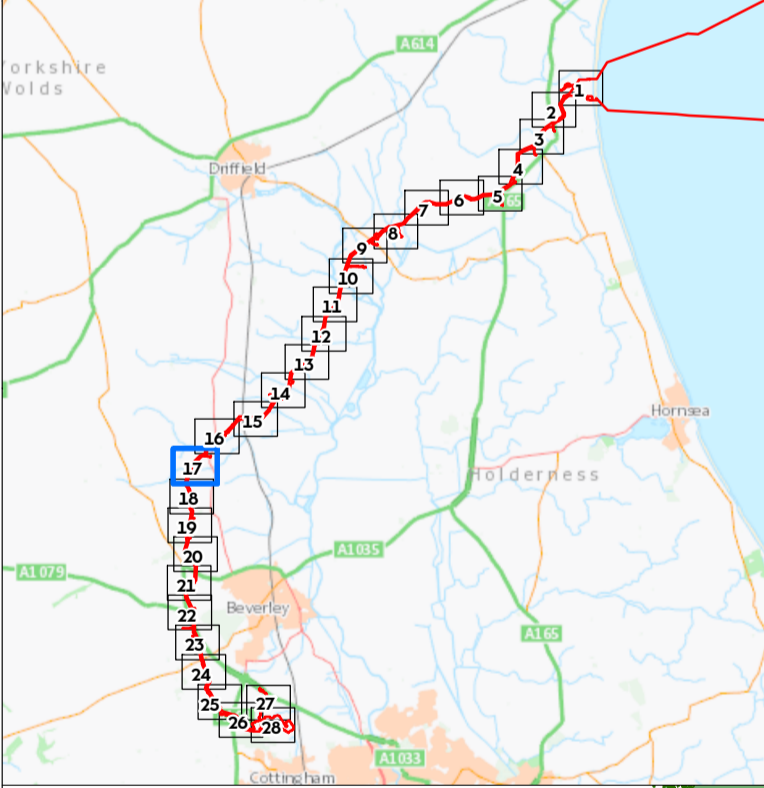
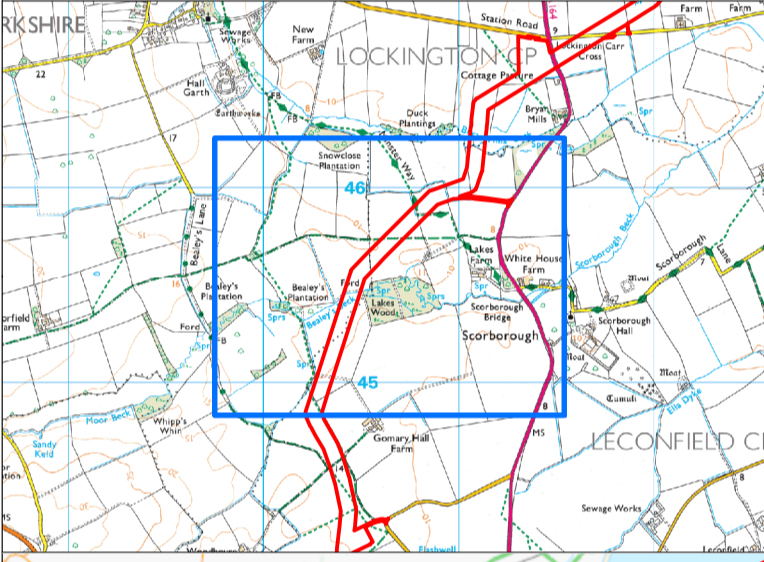
## Onshore Historic or Scheduled Monument Sites Plan

### Sheet 17 of 28

APFP Regulations Reference: 5(2)(m) Application Document Number: D1.9.1

- Sheet Boundary
- Order Limits
- Grade II Listed Building (Historic England)\*\*
- Event (Historic Environment Record)\*
- Monument (Historic Environment Record)\*
- Event (Historic Environment Record)\*
- Monument (Historic Environment Record)\*
- Scheduled Monument (Historic England)\*\*

Sources:  
 \*© Humber Archaeology Partnership (2020). The HER GIS Data contained in this figure was obtained in June 2019.  
 \*\*© Natural England (2020). The Natural England GIS Data contained in this figure was obtained in October 2019.  
 \*\*\*© Historic England (2020). The Historic England GIS Data contained in this figure was obtained in October 2019.  
 \*\*\*\*© East Riding of Yorkshire Council (2020). The ERYC GIS Data contained in this figure was obtained in February 2020.  
 Service Layer Credits: Contains OS data © Crown Copyright and database right 2020. © Crown copyright and database rights (2020) Ordnance Survey 0100031673. All rights reserved.



Coordinate system: British National Grid  
 Vertical reference: ODN  
 Scale @ A1: 1:2,500

REV	REVISION	DATE
1	Issue for PER	09/07/2021
A	Updated following PER consultation, for DCO	03/10/2021
B	Updated consent and fore project elements, following consultation	14/09/2021

Onshore Historic or Scheduled Monument Sites Plan  
 Document no: HOW040250  
 Created by: XDAOC  
 Checked by: HATOW  
 Accepted by: KEILY  
 Approved by: JAMIB










# Hornsea Project Four Offshore Wind Farm

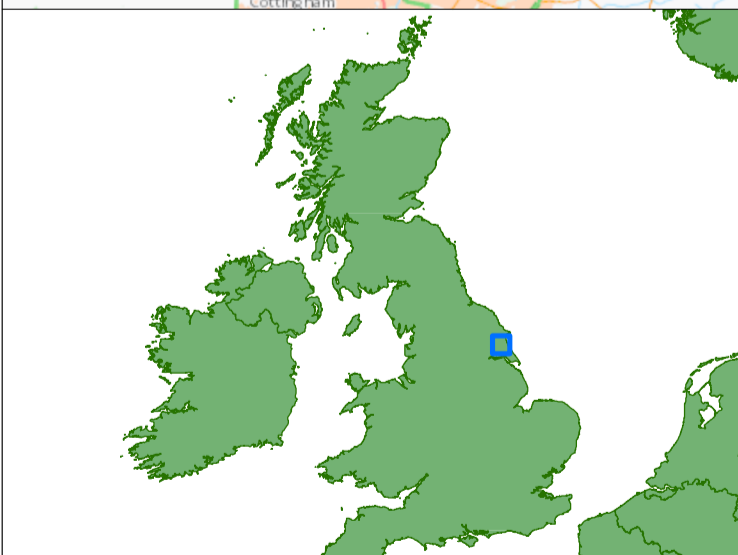
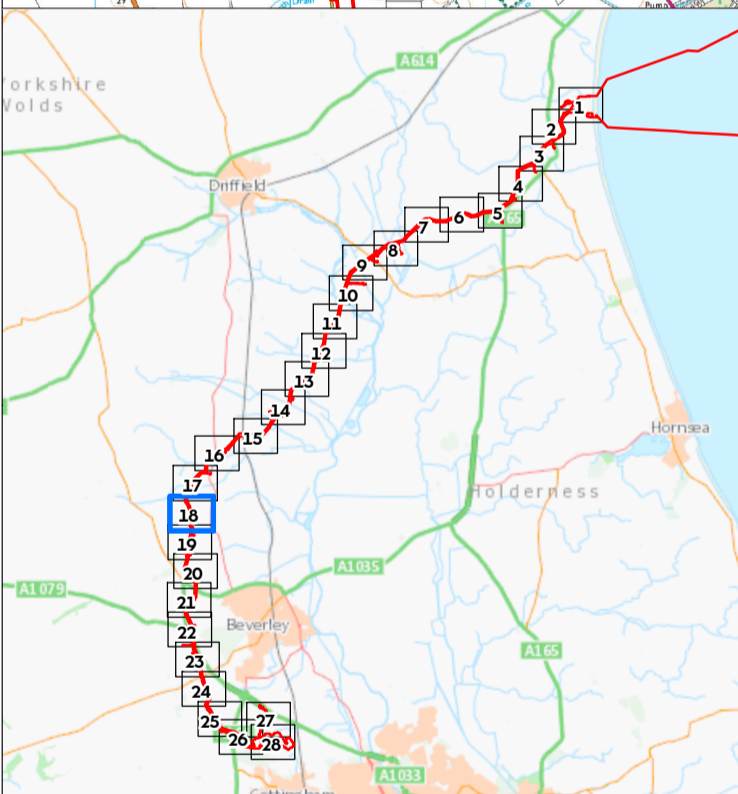
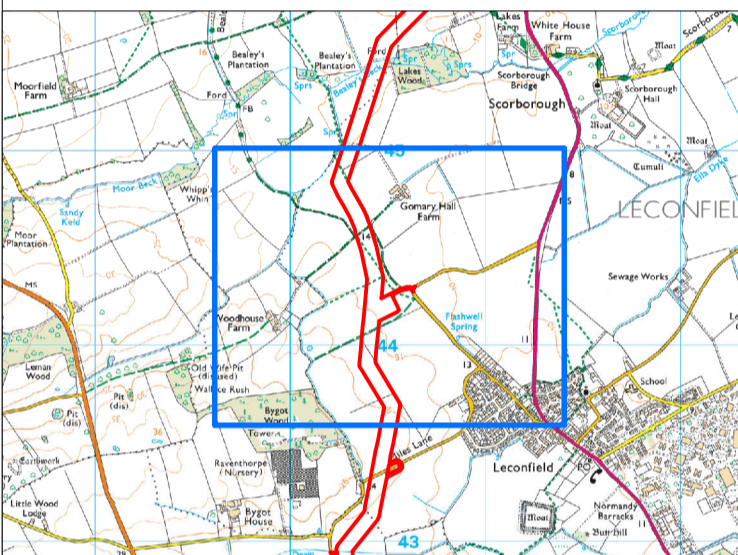
## Onshore Historic or Scheduled Monument Sites Plan

### Sheet 18 of 28

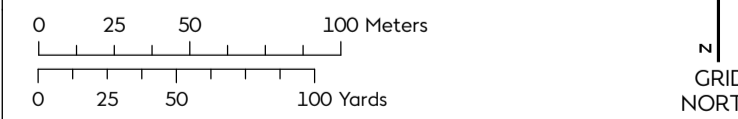
APFP Regulations Reference: 5(2)(m) Application Document Number: D1.9.1

-  Sheet Boundary
-  Order Limits
-  Event (Historic Environment Record)\*
-  Monument (Historic Environment Record)\*
-  Event (Historic Environment Record)\*
-  Monument (Historic Environment Record)\*
-  Ancient Woodland (Natural England)\*\*

Sources:  
 \*© Humber Archaeology Partnership (2020). The HER GIS Data contained in this figure was obtained in June 2019.  
 \*\*© Natural England (2020). The Natural England GIS Data contained in this figure was obtained in October 2019.  
 \*\*\*© Historic England (2020). The Historic England GIS Data contained in this figure was obtained in February 2020.  
 \*\*\*\*© East Riding of Yorkshire Council (2020). The ERYC GIS Data contained in this figure was obtained in February 2020.  
 Service Layer Credits: Contains OS data © Crown Copyright and database right 2020. © Crown copyright and database rights (2020) Ordnance Survey 0100031673. All rights reserved.


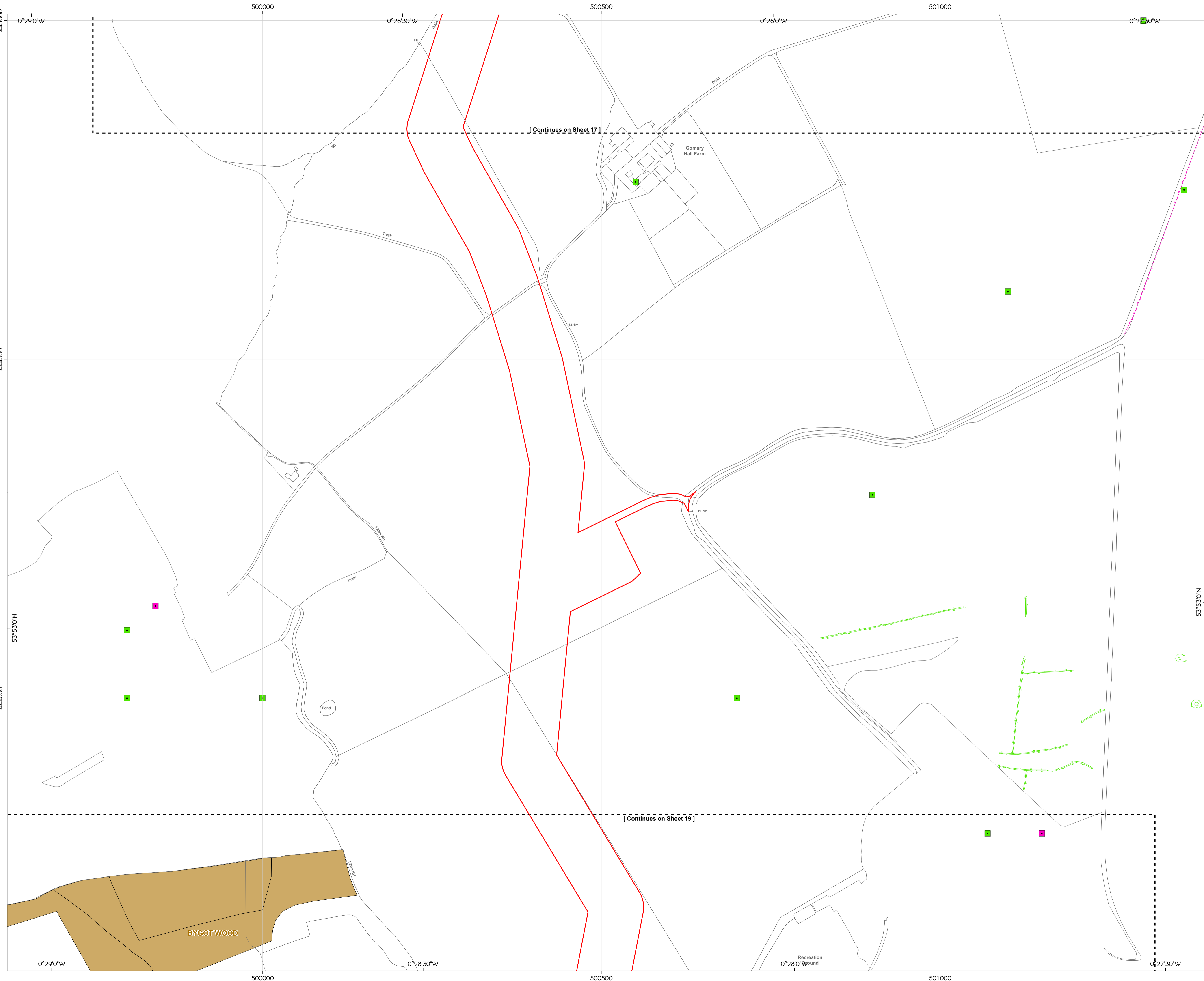


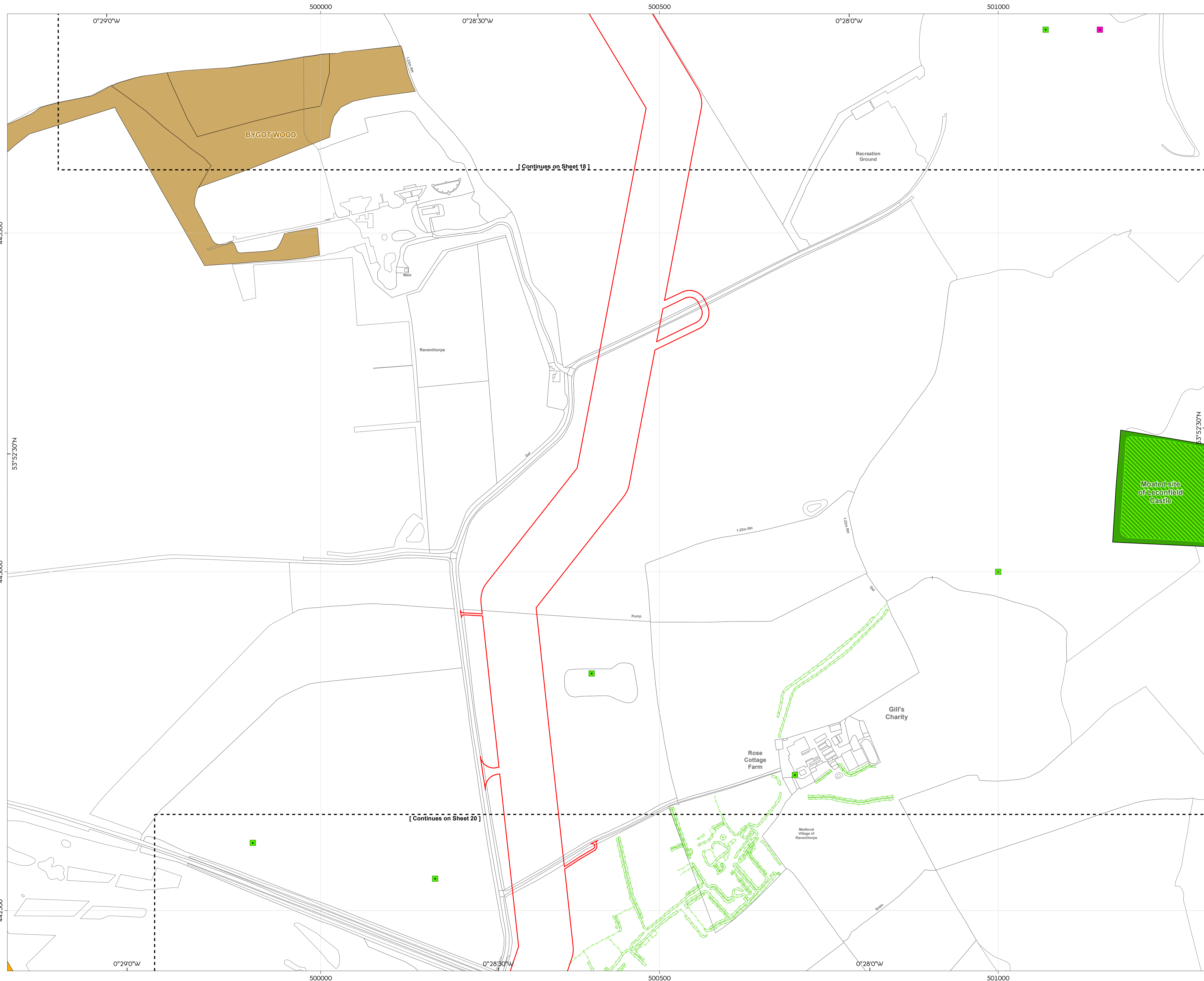
Coordinate system: British National Grid  
 Vertical reference: ODN  
 Scale @ A1: 1:2,500



REV	REVISION	DATE
1	Final issue for PER	09/07/2024
A	Updated following PER consultations, for DCO	03/10/2024
B	Updated various onshore project elements, following consultation	14/09/2024

Onshore Historic or Scheduled  
 Monument Sites Plan  
 Document no: HOW040250  
 Created by: XDAO  
 Checked by: HATOW  
 Accepted by: KELLY  
 Approved by: JAMIB



# Hornsea Project Four Offshore Wind Farm

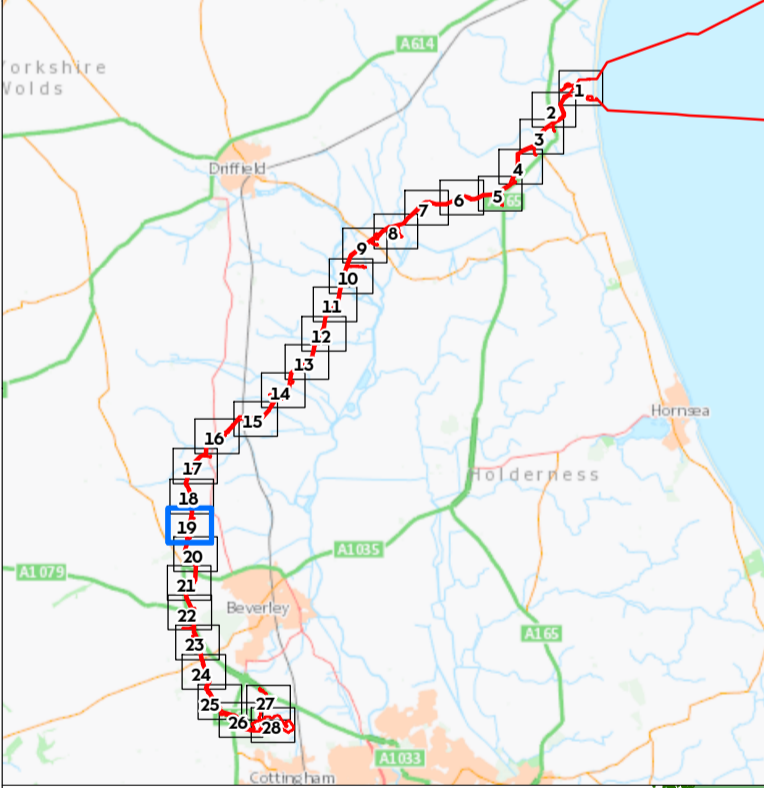
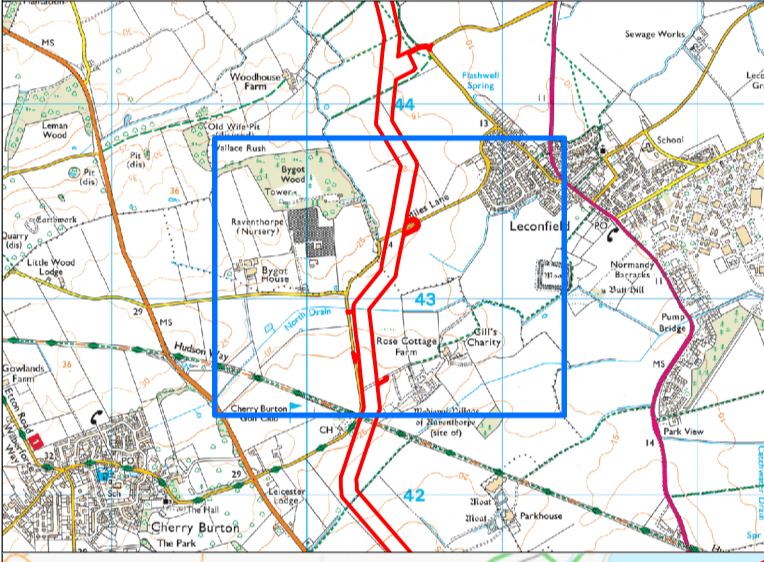
## Onshore Historic or Scheduled Monument Sites Plan

### Sheet 19 of 28

APFP Regulations Reference: 5(2)(m) Application Document Number: D1.9.1

- Sheet Boundary
- Order Limits
- Event (Historic Environment Record)\*
- Monument (Historic Environment Record)\*
- Monument (Historic Environment Record)\*
- Monument (Historic Environment Record)\*
- Scheduled Monument (Historic England)\*\*\*
- Ancient Woodland (Natural England)\*\*
- Conservation Areas (East Riding of Yorkshire Council)\*\*\*\*

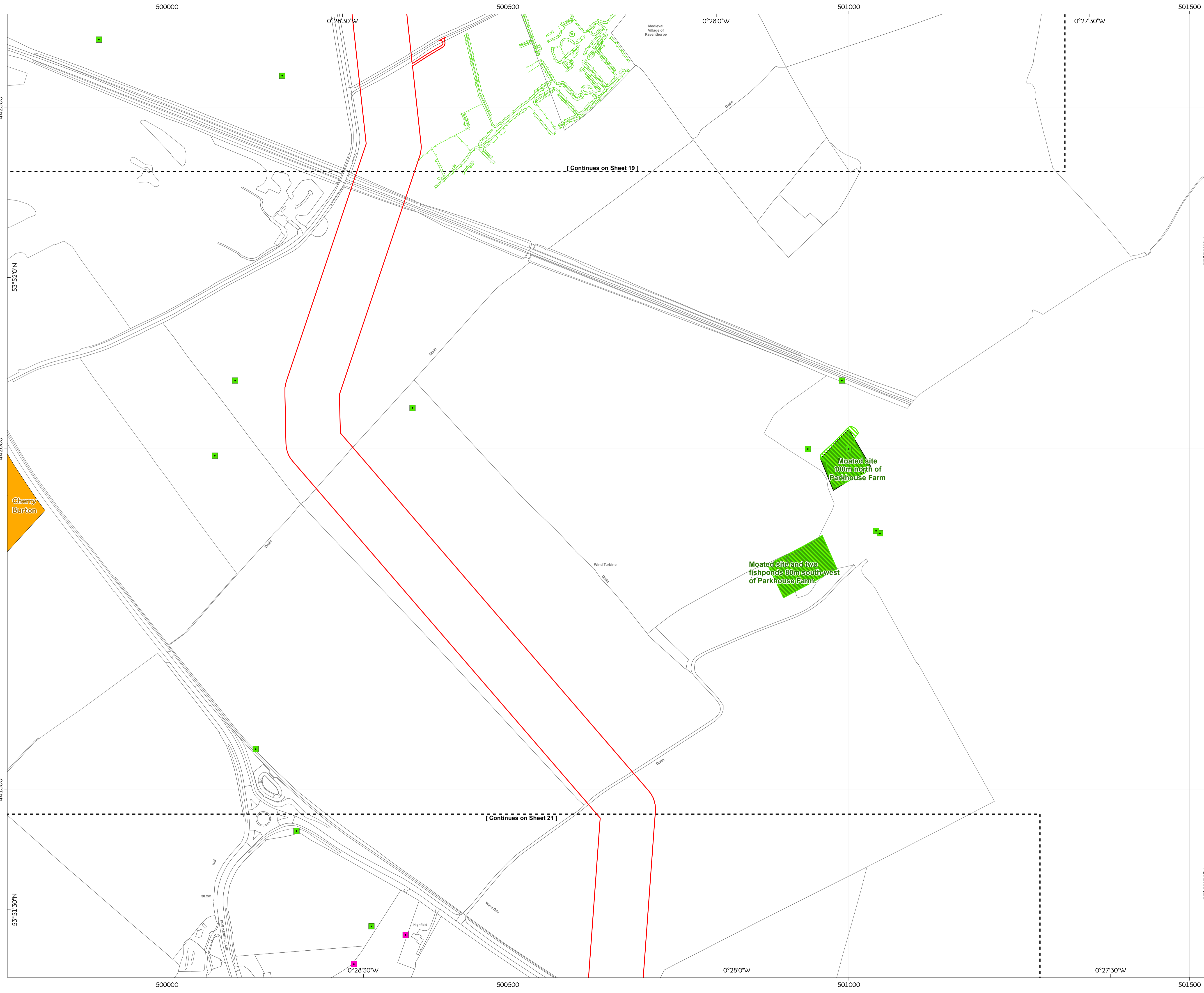
Sources:  
 \*© Humber Archaeology Partnership (2020). The HER GIS Data contained in this figure was obtained in June 2019.  
 \*\*© Natural England (2020). The Natural England GIS Data contained in this figure was obtained in October 2019.  
 \*\*\*© Historic England (2020). The Historic England GIS Data contained in this figure was obtained in October 2019.  
 \*\*\*\*© East Riding of Yorkshire Council (2020). The ERYC GIS Data contained in this figure was obtained in February 2020.  
 Service Layer Credits: Contains OS data © Crown Copyright and database right 2020. © Crown copyright and database rights (2020) Ordnance Survey 0100031673. All rights reserved.



Coordinate system: British National Grid  
 Vertical reference: ODN  
 Scale @ A1: 1:2,500  
 0 25 50 100 Meters  
 0 25 50 100 Yards  
 GRID NORTH

REV	REVISION	DATE
1	Final issue for PER	09/07/2021
A	Updated following PER consultations, for DCO	03/10/2021
B	Updated consent and/or project elements, following consultation	14/09/2021

Onshore Historic or Scheduled Monument Sites Plan  
 Document no: HOW040250  
 Created by: XDAO  
 Checked by: HATOW  
 Accepted by: KELLY  
 Approved by: JAMIB



# Hornsea Project Four Offshore Wind Farm

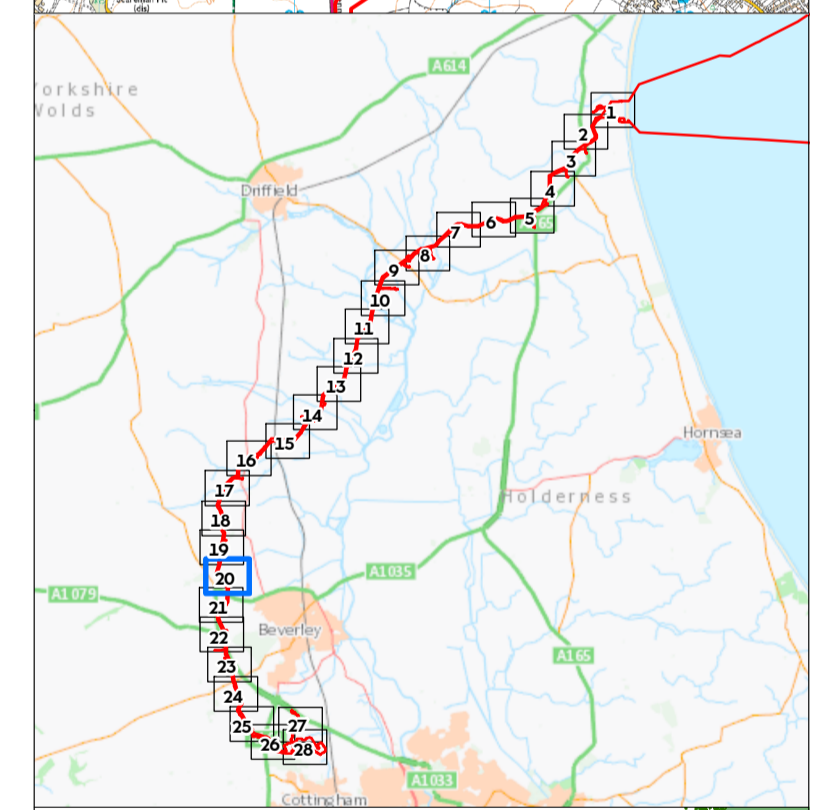
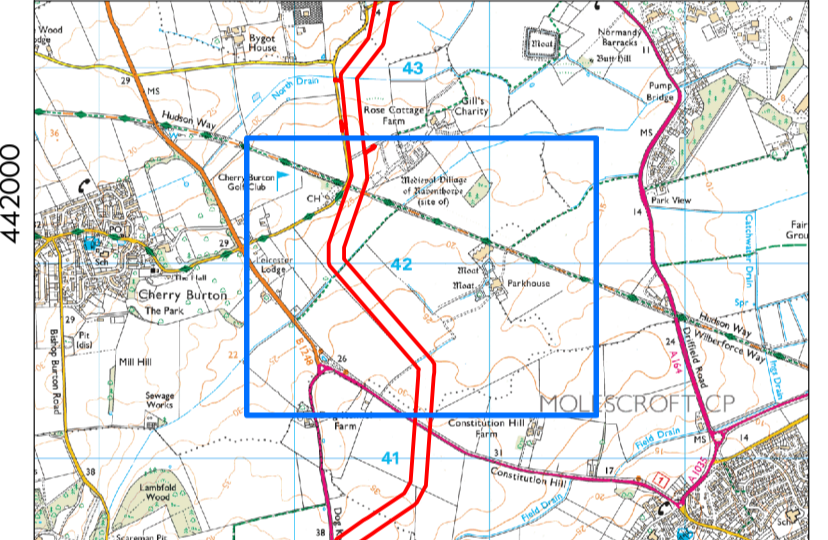
## Onshore Historic or Scheduled Monument Sites Plan

### Sheet 20 of 28

APFP Regulations Reference : 5(2)(m) Application Document Number : D1.9.1

- Sheet Boundary
- Order Limits
- Event (Historic Environment Record)\*
- Monument (Historic Environment Record)\*
- Monument (Historic Environment Record)\*
- Monument (Historic Environment Record)\*
- Scheduled Monument (Historic England)\*\*\*
- Conservation Areas (East Riding of Yorkshire Council)\*\*\*\*

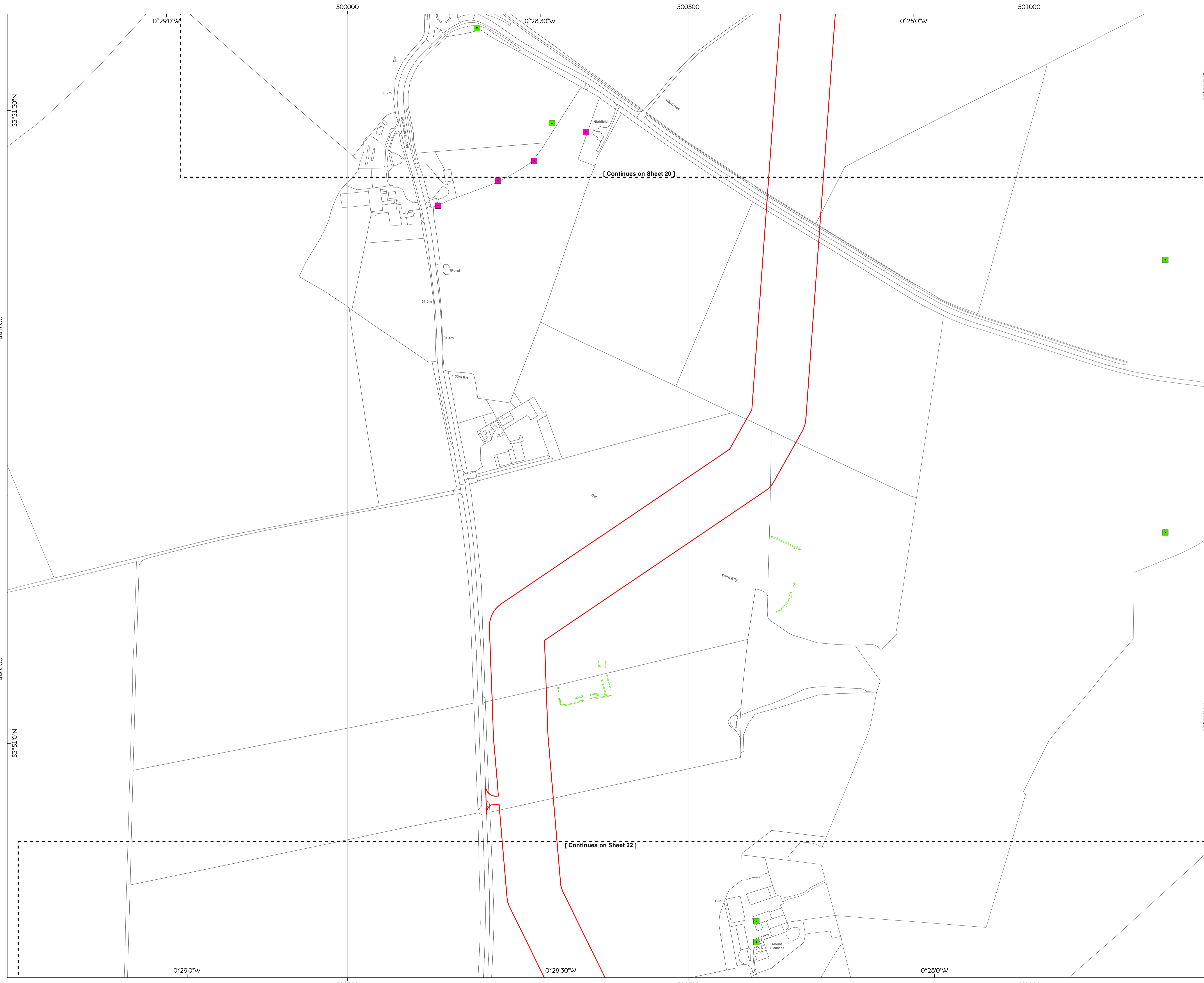
Sources:  
 \*© Humber Archaeology Partnership(2020).  
 The HER GIS Data contained in this figure was obtained in June 2019.  
 \*\*© Natural England (2020).  
 The Natural England GIS Data contained in this figure was obtained in October 2019.  
 \*\*\*© Historic England (2020).  
 The Historic England GIS Data contained in this figure was obtained in February 2020.  
 \*\*\*\*© East Riding of Yorkshire Council (2020).  
 The ERYC GIS Data contained in this figure was obtained in February 2020.  
 Service Layer Credits: Contains OS data © Crown Copyright and database right 2020. © Crown copyright and database rights (2020) Ordnance Survey 0100031673. All rights reserved.



Coordinate system: British National Grid  
 Vertical reference: ODN  
 Scale @ A1: 1:2,500  
 0 25 50 100 Meters  
 0 25 50 100 Yards  
 GRID NORTH

REV	REVISION	DATE
1	Issue for PER	09/02/2021
A	Updated following PER consultation, for DCO	03/10/2021
B	Updated consent and/or project elements, following consultation	14/09/2021

Onshore Historic or Scheduled Monument Sites Plan  
 Document no: HOW040250  
 Created by: XDAO  
 Checked by: HATOW  
 Accepted by: KEILY  
 Approved by: JAMIB








# Hornsea Project Four Offshore Wind Farm

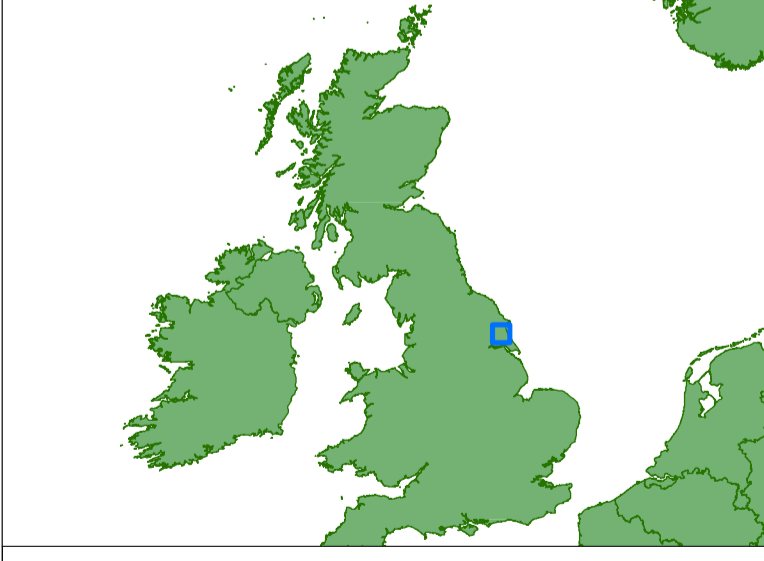
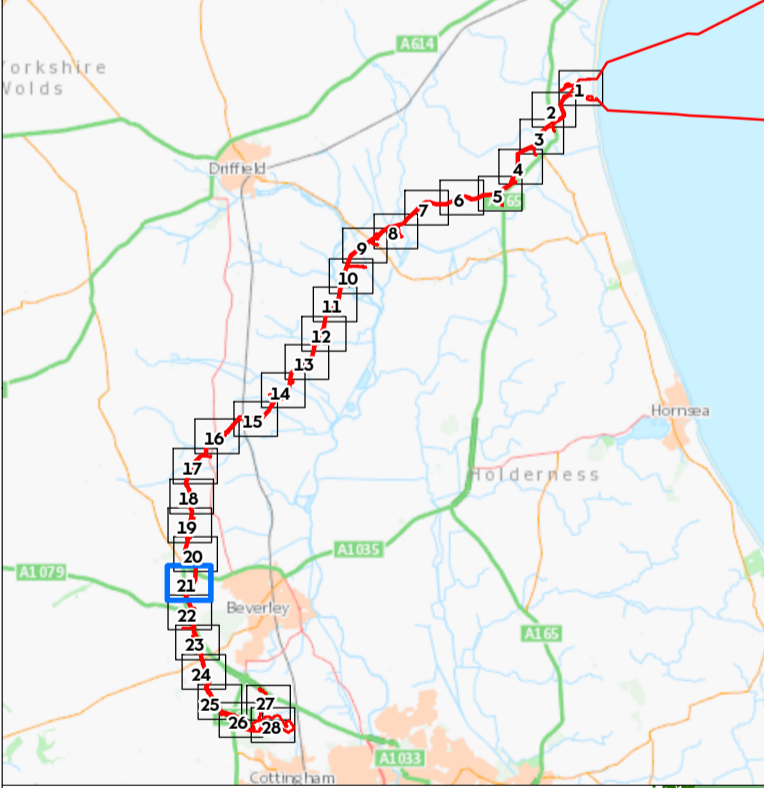
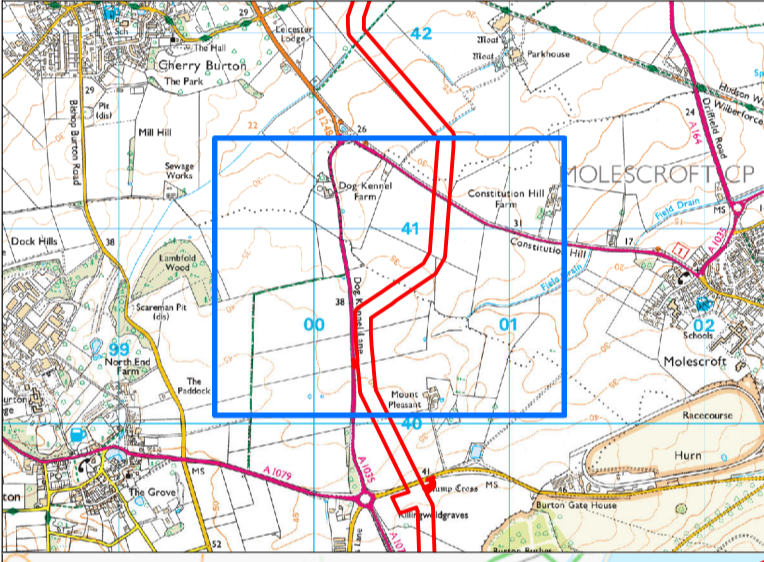
## Onshore Historic or Scheduled Monument Sites Plan

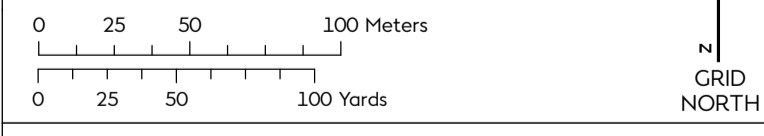
### Sheet 21 of 28

APFP Regulations Reference: 512(m) Application Document Number: D1.9.1

-  Sheet Boundary
-  Order Limits
-  Event (Historic Environment Record)\*
-  Monument (Historic Environment Record)\*
-  Monument (Historic Environment Record)\*


Sources:  
 \*© Humber Archaeology Partnership (2020)  
 The HER GIS Data contained in this figure was obtained in June 2019.  
 \*\*© Natural England (2020)  
 The Natural England GIS Data contained in this figure was obtained in October 2019.  
 \*\*\*© Historic England (2020)  
 The Historic England GIS Data contained in this figure was obtained in February 2020.  
 \*\*\*\*© East Riding of Yorkshire Council (2020)  
 The ERYC GIS Data contained in this figure was obtained in February 2020.  
 Service Layer Credits: Contains OS data © Crown Copyright and database right 2020.  
 © Crown copyright and database right (2020) Ordnance Survey 0100031673. All rights reserved.



Coordinate system: British National Grid  
 Vertical reference: ODN  
 Scale @ A1: 1:2,500  


REV	REVISION	DATE
1	Final issue for PER	09/07/2021
A	Updated following PER consultations, for DCO	03/12/2021
B	Updated various onshore project elements, following consultation	14/05/2022

Onshore Historic or Scheduled Monument Sites Plan  
 Document no: HOW040250  
 Created by: XDAO  
 Checked by: HATOW  
 Accepted by: KEILY  
 Approved by: JAMIB









# Hornsea Project Four Offshore Wind Farm

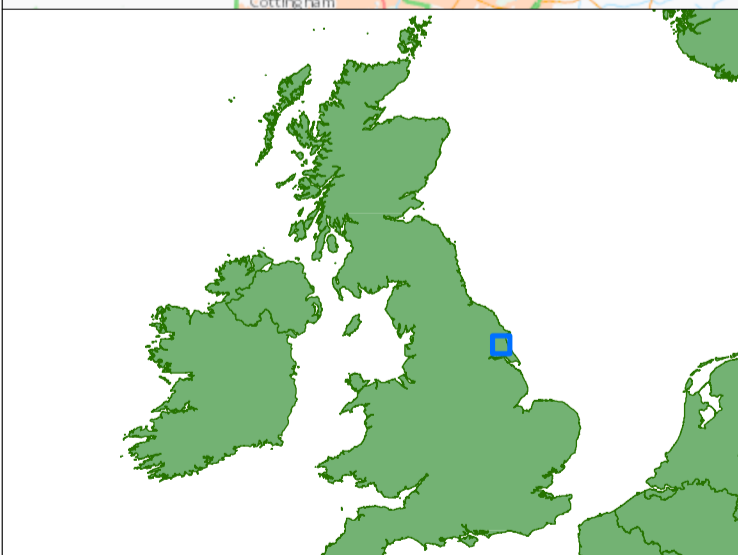
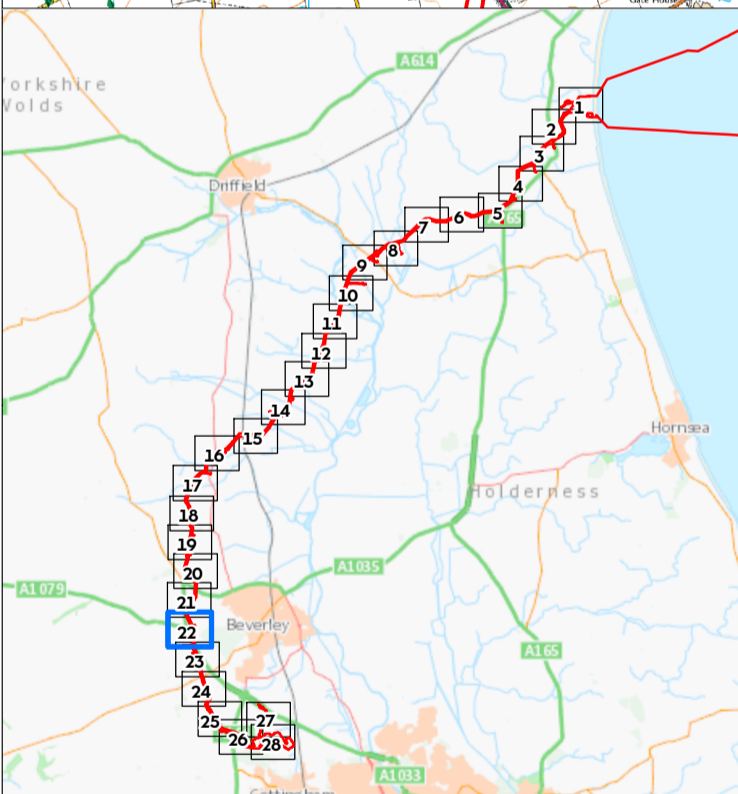
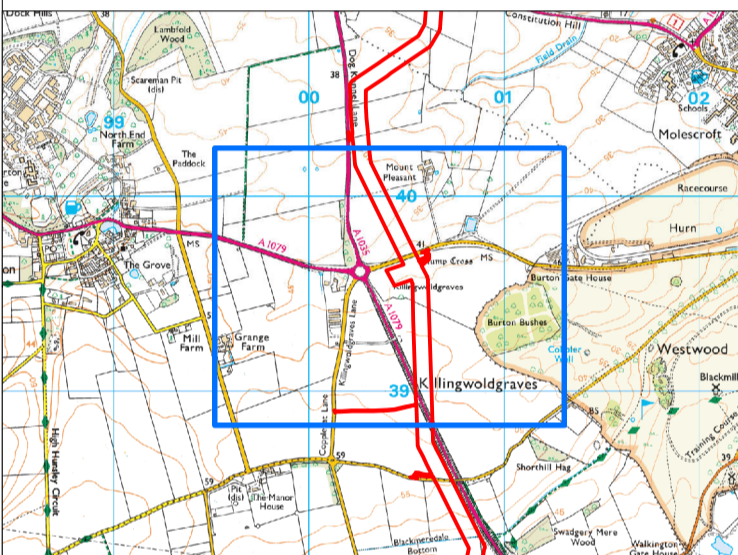
## Onshore Historic or Scheduled Monument Sites Plan

### Sheet 22 of 28

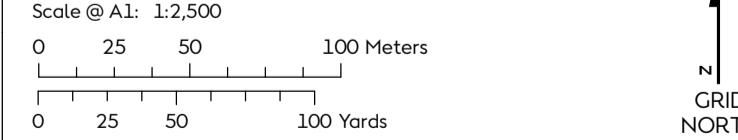
APFP Regulations Reference: 5(2)(m) Application Document Number: D1.9.1

-  Sheet Boundary
-  Order Limits
-  Grade II Listed Building (Historic England)\*\*
-  Monument (Historic Environment Record)\*
-  Scheduled Monument (Historic England)\*\*
-  Ancient Woodland (Natural England)\*\*

Sources:  
 \*© Humber Archaeology Partnership (2020).  
 The HER GIS Data contained in this figure was obtained in June 2019.  
 \*\*© Natural England (2020).  
 The Natural England GIS Data contained in this figure was obtained in October 2019.  
 \*\*\*© Historic England (2020).  
 The Historic England GIS Data contained in this figure was obtained in February 2020.  
 \*\*\*\*© East Riding of Yorkshire Council (2020).  
 The ERYC GIS Data contained in this figure was obtained in February 2020.  
 Service Layer Credits: Contains OS data © Crown Copyright and database right 2020.  
 © Crown copyright and database right (2020) Ordnance Survey 0100031673. All rights reserved.


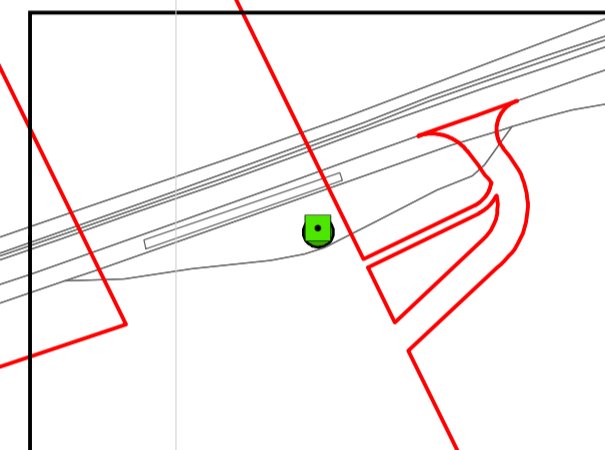
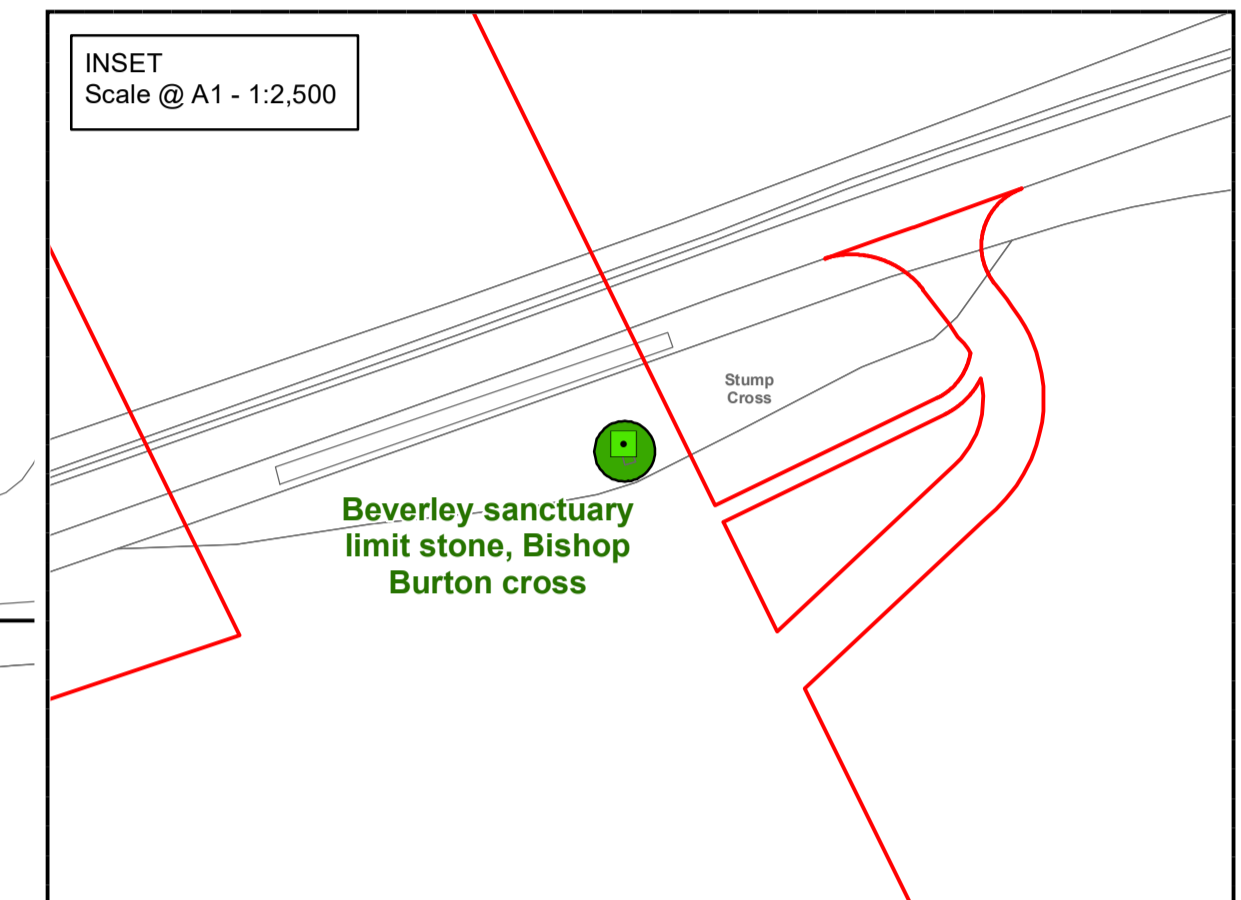


Coordinate system: British National Grid  
 Vertical reference: ODN  
 Scale @ A1: 1:2,500



REV	REVISION	DATE
1	Final issue for PER	08/07/2021
A	Updated following PER consultation, the DCO	03/10/2021
B	Updated version and/or project elements, following consultation	14/06/2022

Onshore Historic or Scheduled  
 Monument Sites Plan  
 Document no: HOW040250  
 Created by: XDAO  
 Checked by: HATOW  
 Accepted by: KELEY  
 Approved by: JAMIB

[Continues on Sheet 21]

[Continues on Sheet 23]










# Hornsea Project Four Offshore Wind Farm

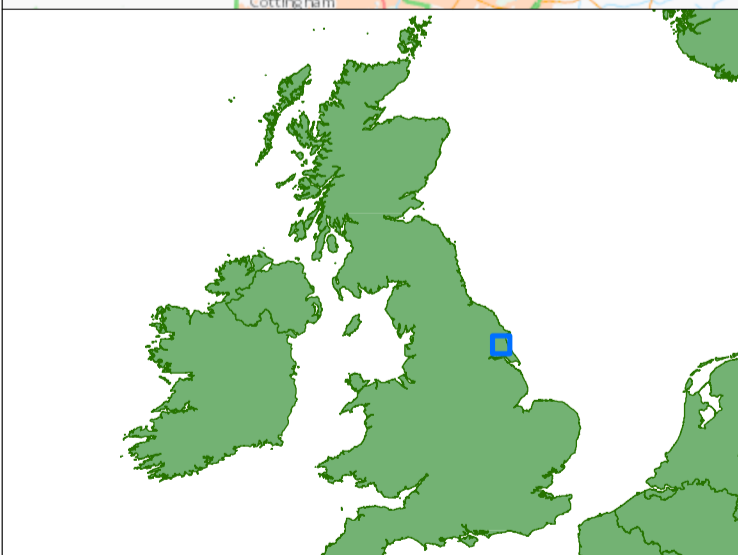
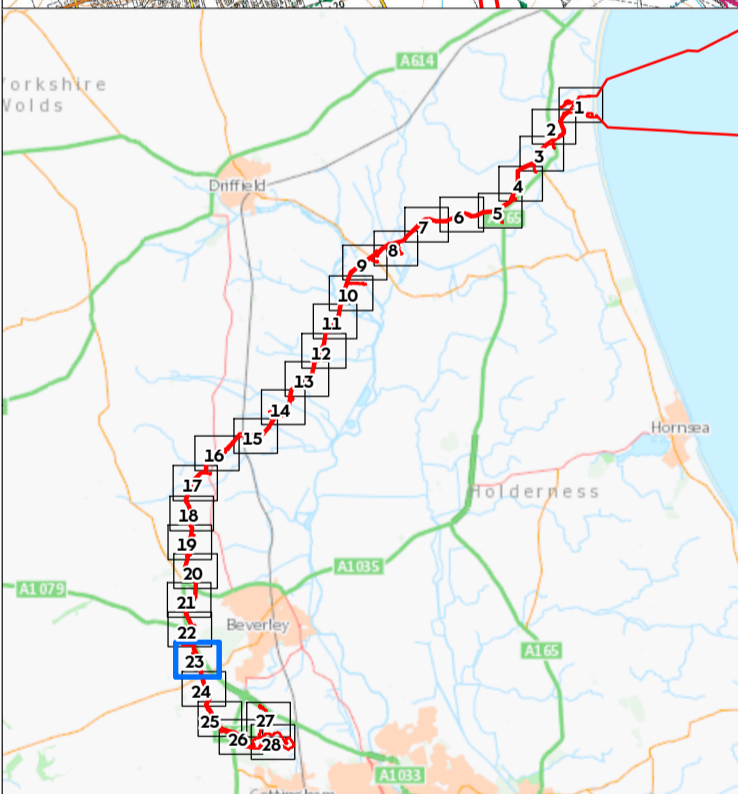
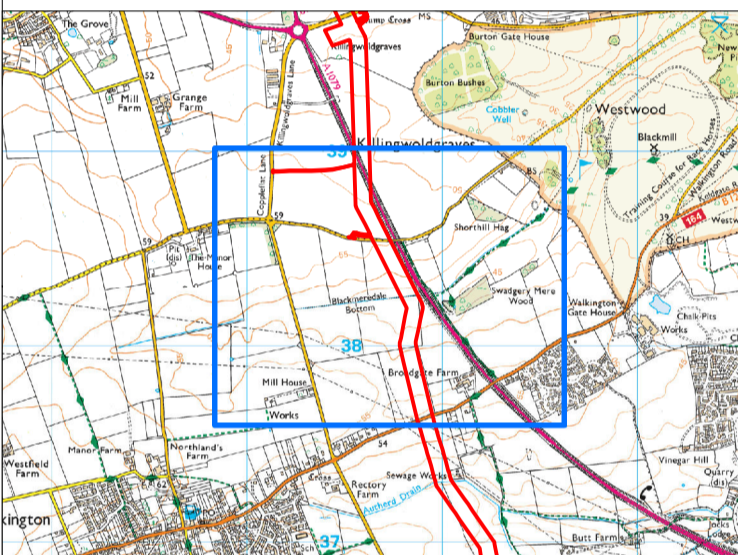
## Onshore Historic or Scheduled Monument Sites Plan

### Sheet 23 of 28

APFP Regulations Reference: 5(2)(m) Application Document Number: D1.9.1

-  Sheet Boundary
-  Order Limits
-  Event (Historic Environment Record)\*
-  Monument (Historic Environment Record)\*
-  Event (Historic Environment Record)\*
-  Monument (Historic Environment Record)\*
-  Scheduled Monument (Historic England)\*\*\*

Sources:  
 \*© Humber Archaeology Partnership (2020).  
 The HER GIS Data contained in this figure was obtained in June 2019.  
 \*\*© Natural England (2020).  
 The Natural England GIS Data contained in this figure was obtained in October 2019.  
 \*\*\*© Historic England (2020).  
 The Historic England GIS Data contained in this figure was obtained in October 2019.  
 \*\*\*\*© East Riding of Yorkshire Council (2020).  
 The ERYC GIS Data contained in this figure was obtained in February 2020.  
 Service Layer Credits: Contains OS data © Crown Copyright and database right 2020.  
 © Crown copyright and database rights (2020) Ordnance Survey 0100031673. All rights reserved.



Coordinate system: British National Grid  
 Vertical reference: ODN  
 Scale @ A1: 1:2,500


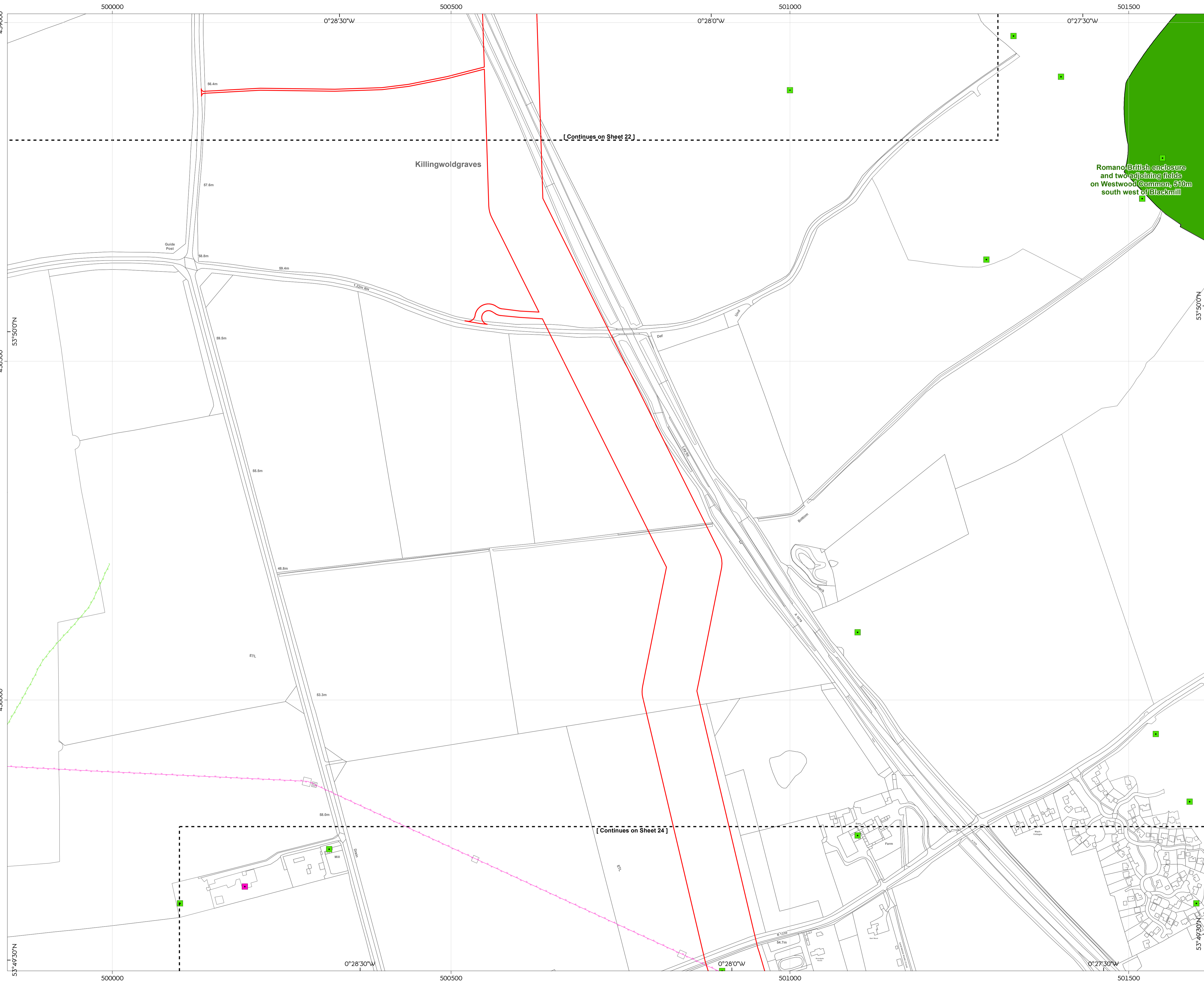
0 25 50 100 Meters

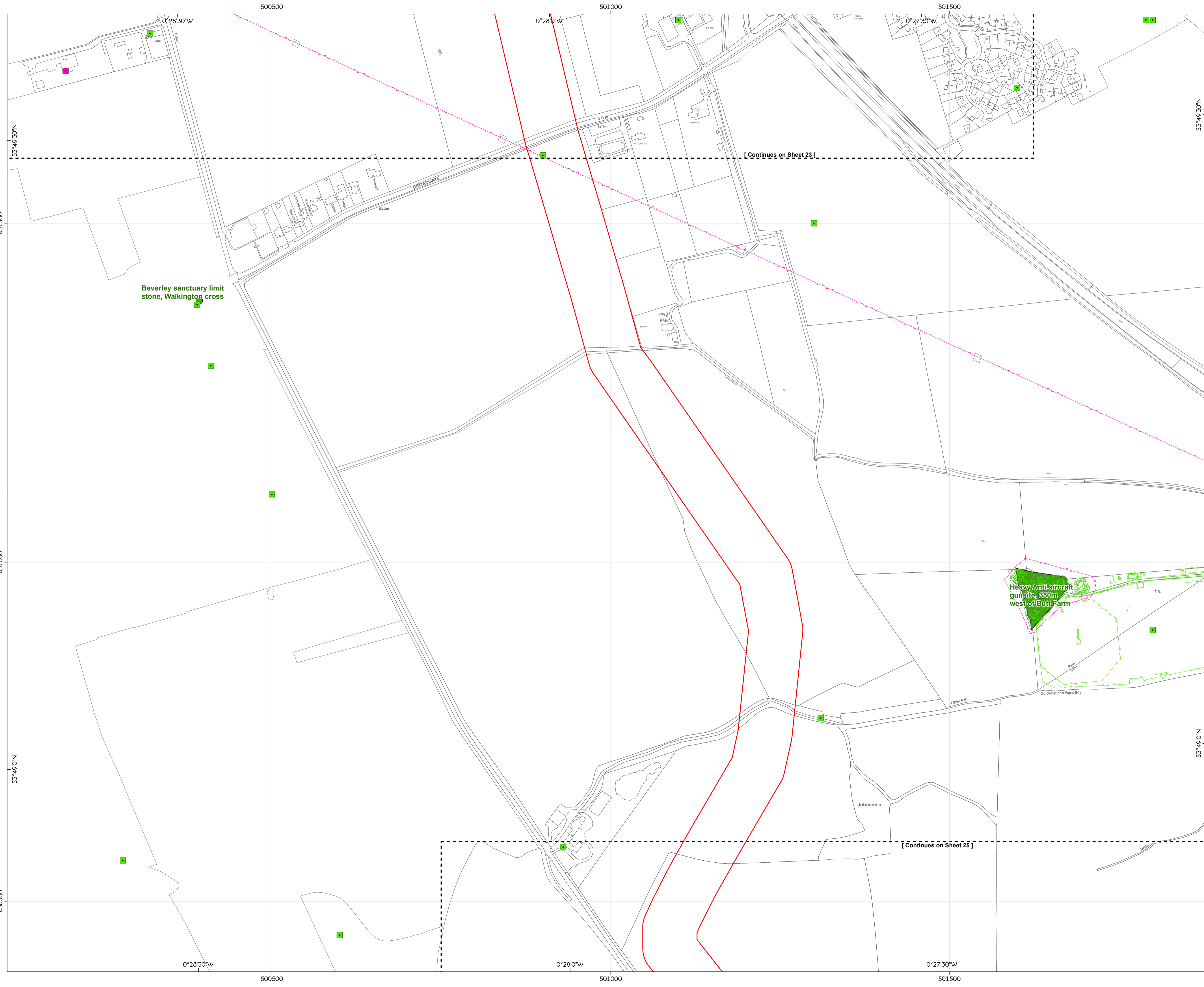
0 25 50 100 Yards

GRID NORTH

REV	REVISION	DATE
1	Final issue for PER	09/02/2021
A	Updated following PER consultation, for DCO	03/12/2020
B	Updated context and layout elements, following consultation	14/05/2021

Onshore Historic or Scheduled  
 Monument Sites Plan  
 Document no: HOW040250  
 Created by: XDAO  
 Checked by: HATOW  
 Accepted by: KELLY  
 Approved by: JAMIB



# Hornsea Project Four Offshore Wind Farm

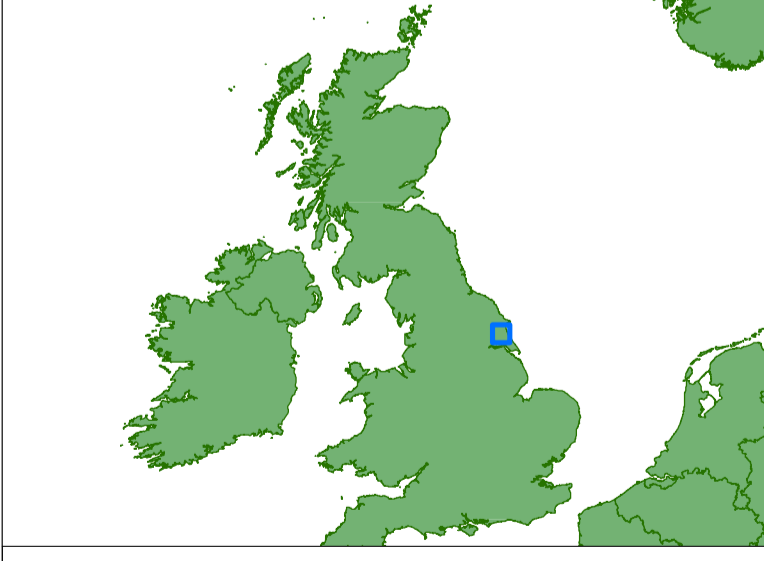
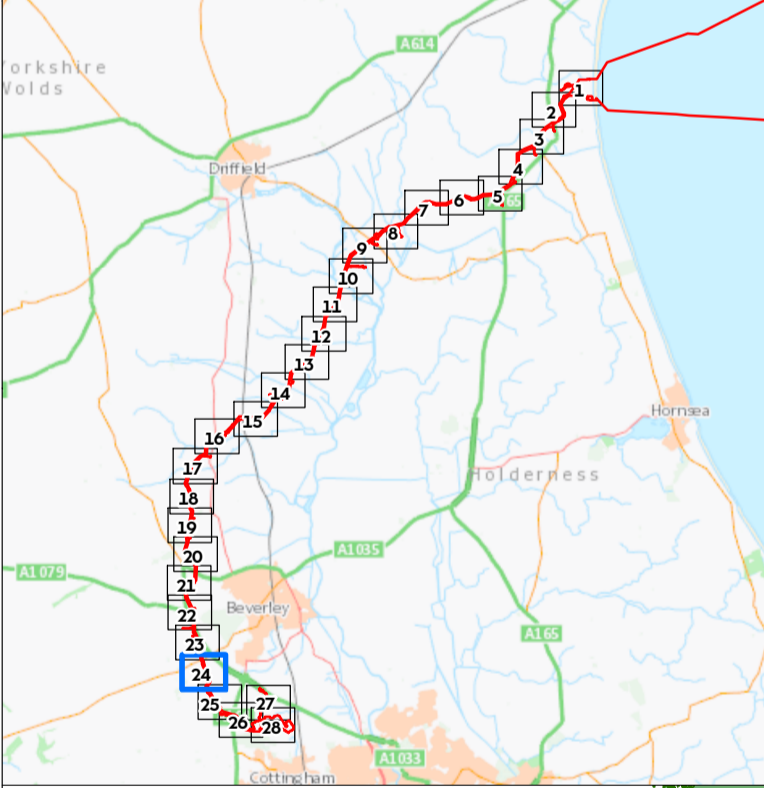
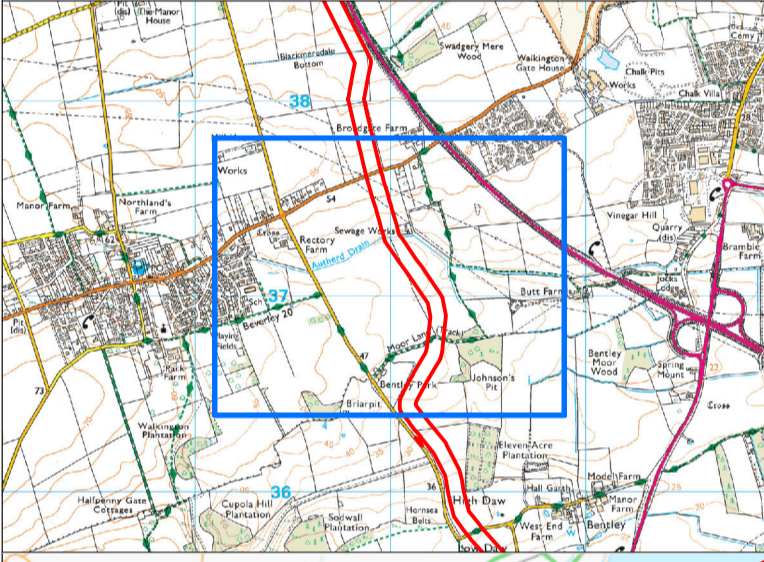
## Onshore Historic or Scheduled Monument Sites Plan

Sheet 24 of 28

APFP Regulations Reference - 5(2)(m) Application Document Number : D1.9.1

- Sheet Boundary
- Order Limits
- Event (Historic Environment Record)\*
- Monument (Historic Environment Record)\*
- Event (Historic Environment Record)\*
- Monument (Historic Environment Record)\*
- Scheduled Monument (Historic England)\*\*\*

Sources:  
 \*© Humber Archaeology Partnership(2020).  
 The HER GIS Data contained in this figure was obtained in June 2019.  
 \*\*© Natural England (2020).  
 The Natural England GIS Data contained in this figure was obtained in October 2019.  
 \*\*\*© Historic England (2020).  
 The Historic England GIS Data contained in this figure was obtained in October 2019.  
 \*\*\*\*© East Riding of Yorkshire Council (2020).  
 The ERYC GIS Data contained in this figure was obtained in February 2020.  
 Service Layer Credits: Contains OS data © Crown Copyright and database right 2020.  
 © Crown copyright and database rights (2020) Ordnance Survey 0100031673. All rights reserved.



Coordinate system: British National Grid  
 Vertical reference: ODN  
 Scale @ A1: 1:2,500










REV	REVISION	DATE
1	Final issue for PER	09/07/2021
A	Updated following PER consultation, for DCO	03/10/2021
B	Updated consent and borehole elements, following consultation	14/05/2022

Onshore Historic or Scheduled Monument Sites Plan  
 Document no: HOW040250  
 Created by: XDAO  
 Checked by: HATOW  
 Accepted by: KEILY  
 Approved by: JAMIB

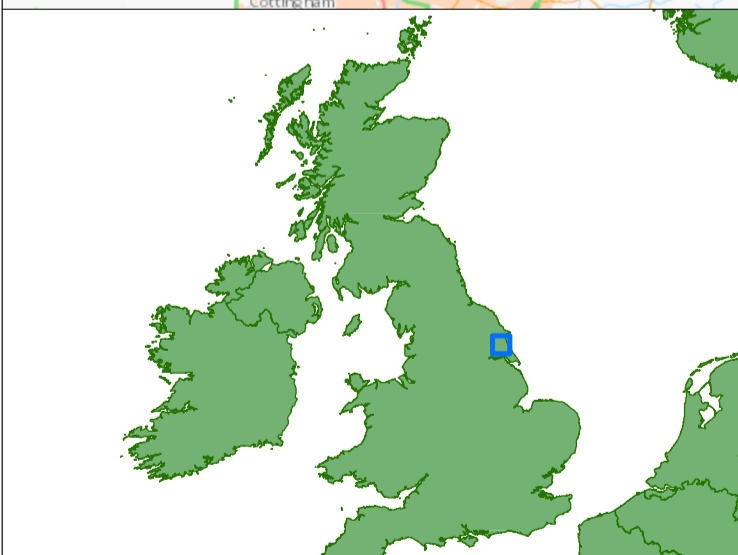
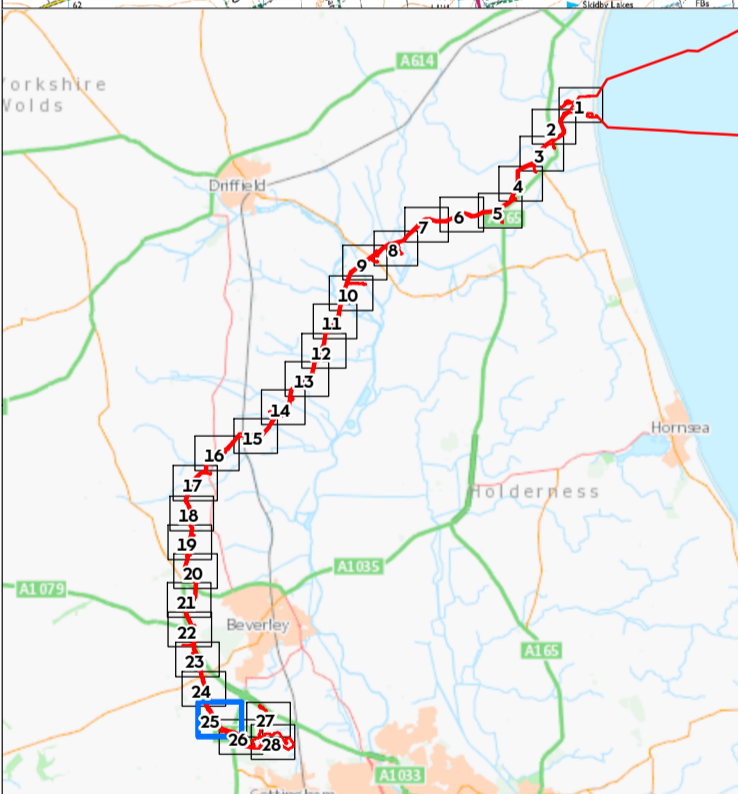
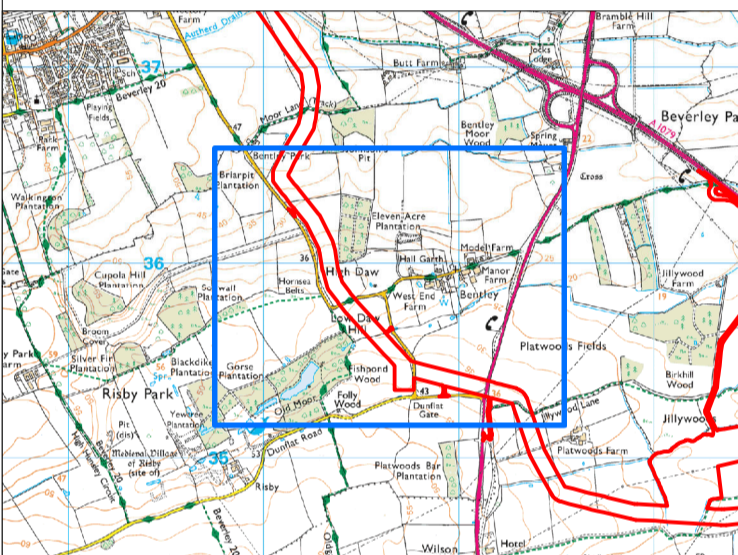


# Hornsea Project Four Offshore Wind Farm Onshore Historic or Scheduled Monument Sites Plan Sheet 25 of 28

APFP Regulations Reference: 512/m Application Document Number: D1.9.1

-  Sheet Boundary
-  Order Limits
-  Grade II Listed Building (Historic England)\*\*
-  Event (Historic Environment Record)\*
-  Monument (Historic Environment Record)\*
-  Event (Historic Environment Record)\*
-  Monument (Historic Environment Record)\*
-  Ancient Woodland (Natural England)\*\*
-  Historic Park And Garden (Historic England)\*\*

Sources:  
 \*© Humber Archaeology Partnership (2020).  
 The HER GIS Data contained in this figure was obtained in June 2019.  
 \*\*© Natural England (2020).  
 The Natural England GIS Data contained in this figure was obtained in October 2019.  
 \*\*\*© Historic England (2020).  
 The Historic England GIS Data contained in this figure was obtained in October 2019.  
 \*\*\*\*© East Riding of Yorkshire Council (2020).  
 The ERYC GIS Data contained in this figure was obtained in February 2020.  
 Service Layer Credits: Contains OS data © Crown Copyright and database right 2020.  
 © Crown copyright and database rights (2020) Ordnance Survey 0100031673. All rights reserved.



Coordinate system: British National Grid  
 Vertical reference: ODN  
 Scale @ A1: 1:2,500


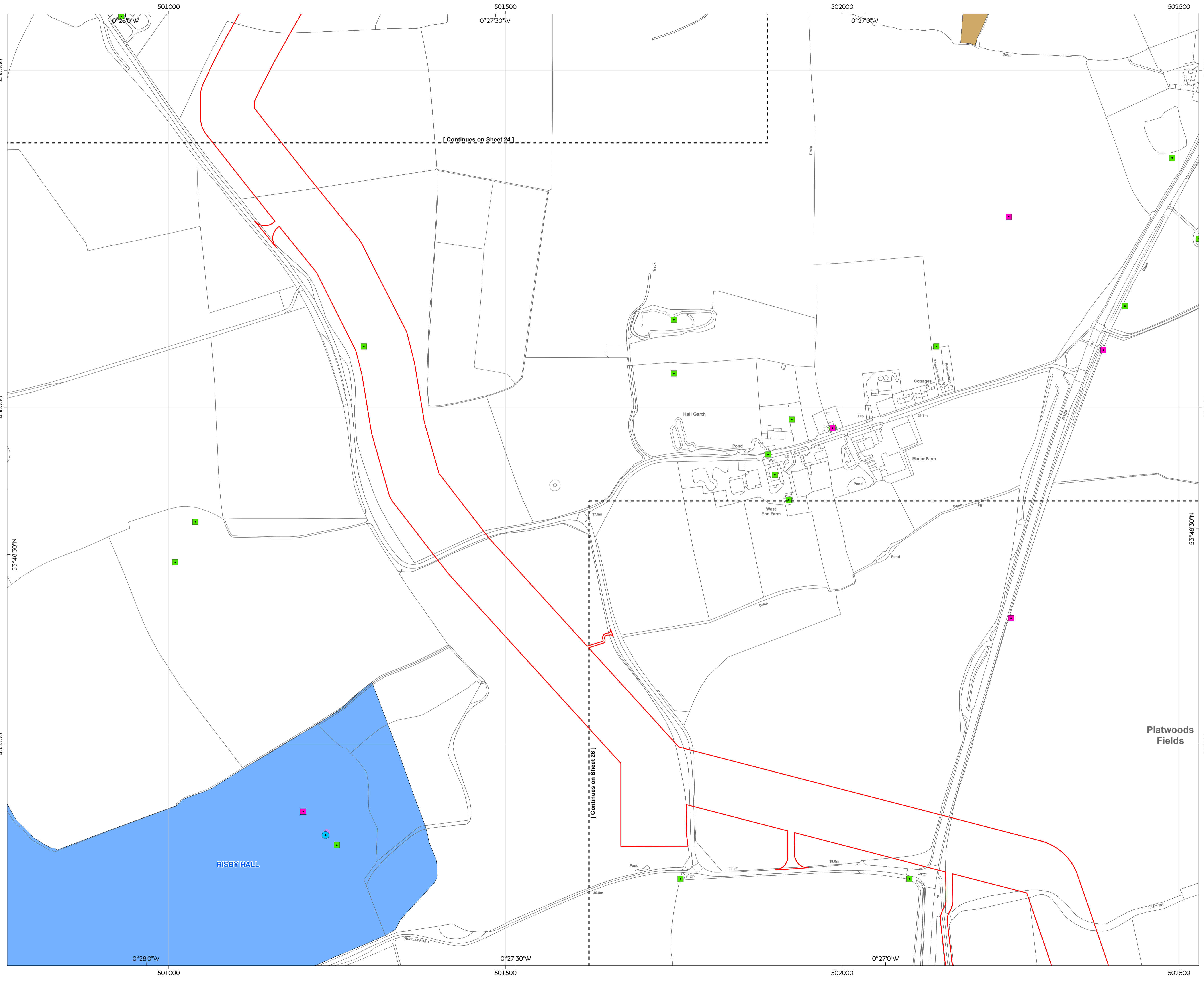
0 25 50 100 Meters

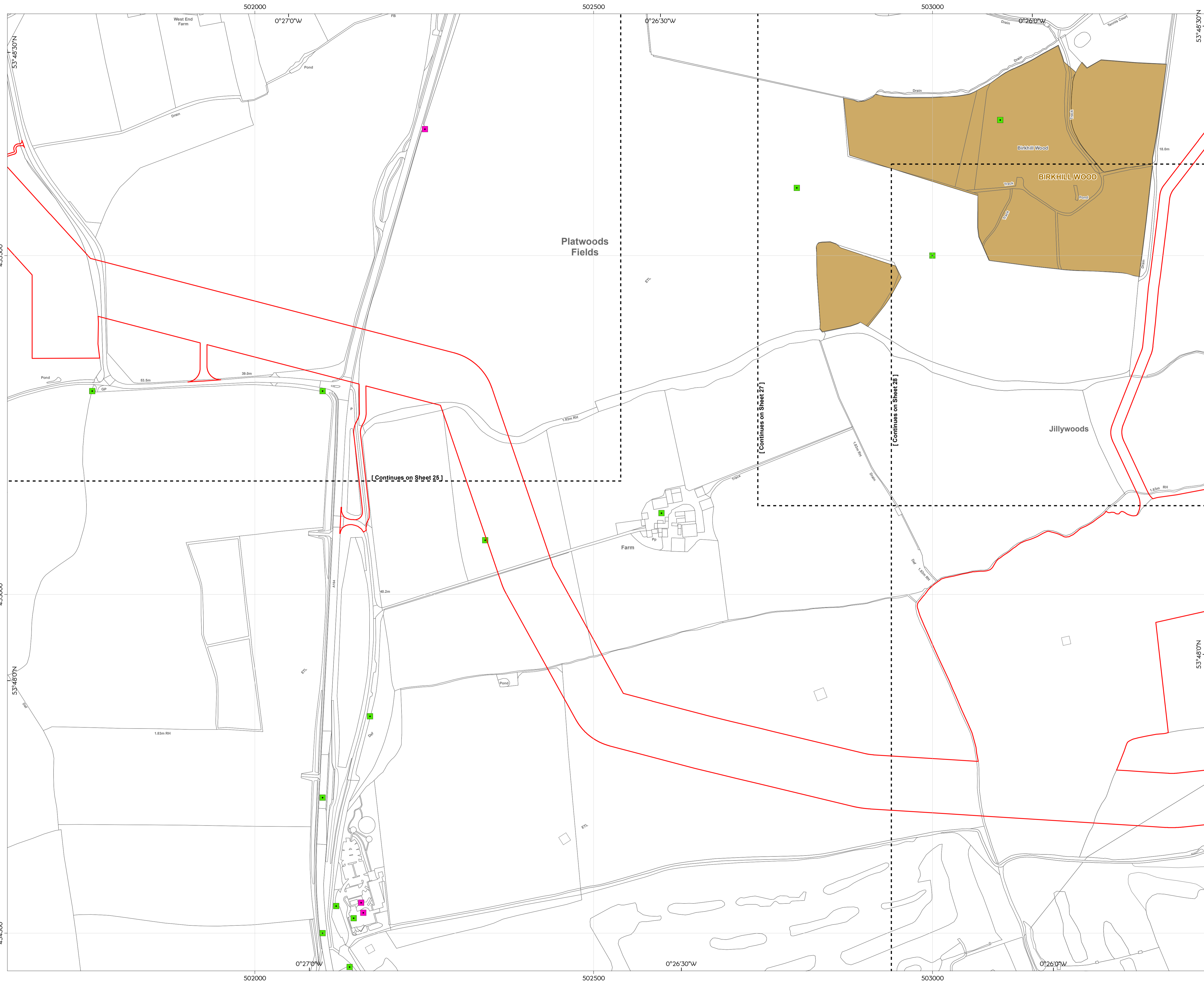
0 25 50 100 Yards

GRID NORTH

REV	REVISION	DATE
1	Final issue for PER	09/02/2024
A	Updated following PER consultations, for DCO	03/12/2023
B	Updated various onshore project elements, following consultation	14/09/2023

Onshore Historic or Scheduled  
 Monument Sites Plan  
 Document no: HOW040250  
 Created by: XDAO  
 Checked by: HATOW  
 Accepted by: KEILY  
 Approved by: JAMIB



# Hornsea Project Four Offshore Wind Farm

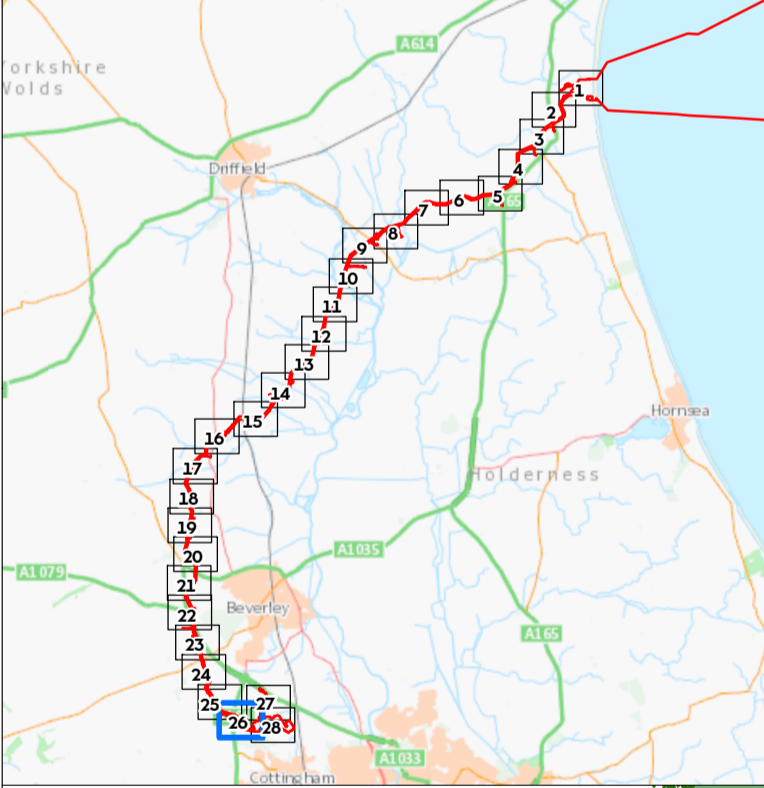
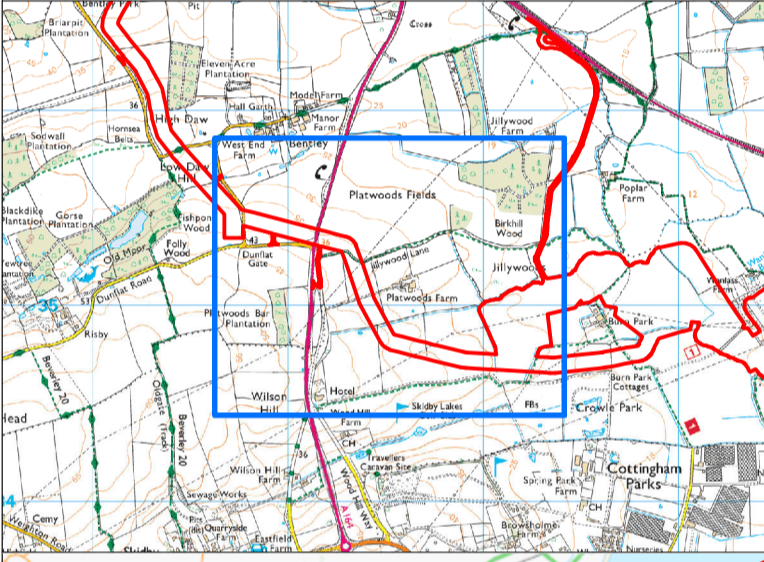
## Onshore Historic or Scheduled Monument Sites Plan

### Sheet 26 of 28

APFP Regulations Reference: 5(2)(m) Application Document Number: D1.9.1

- Sheet Boundary
- Order Limits
- Event (Historic Environment Record)\*
- Monument (Historic Environment Record)\*
- Ancient Woodland (Natural England)\*\*

Sources:  
 \*© Humber Archaeology Partnership (2020). The HER GIS Data contained in this figure was obtained in June 2019.  
 \*\*© Natural England (2020). The Natural England GIS Data contained in this figure was obtained in October 2019.  
 \*\*\*© Historic England (2020). The Historic England GIS Data contained in this figure was obtained in February 2020.  
 \*\*\*\*© East Riding of Yorkshire Council (2020). The ERYC GIS Data contained in this figure was obtained in February 2020.  
 Service Layer Credits: Contains OS data © Crown Copyright and database right 2020. © Crown copyright and database rights (2020) Ordnance Survey 0100031673. All rights reserved.



Coordinate system: British National Grid  
 Vertical reference: ODN  
 Scale @ A1: 1:2,500


0 25 50 100 Meters

0 25 50 100 Yards

GRID NORTH

REV	REVISION	DATE
1	Final issue for PER	09/07/2021
A	Updated following PER consultation, for DCO	03/10/2021
B	Updated consent and/or project elements, following consultation	14/09/2021

Onshore Historic or Scheduled Monument Sites Plan  
 Document no: HOW040250  
 Created by: XDAO  
 Checked by: HATOW  
 Accepted by: KEILY  
 Approved by: JAMIB








# Hornsea Project Four Offshore Wind Farm

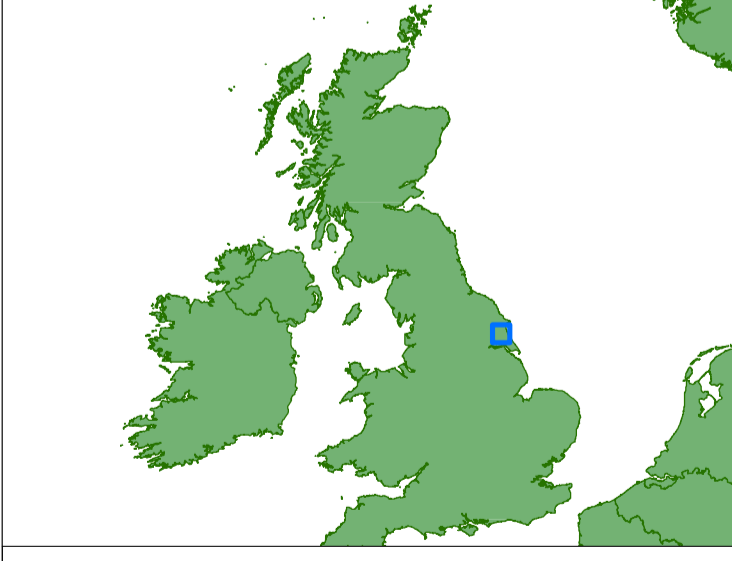
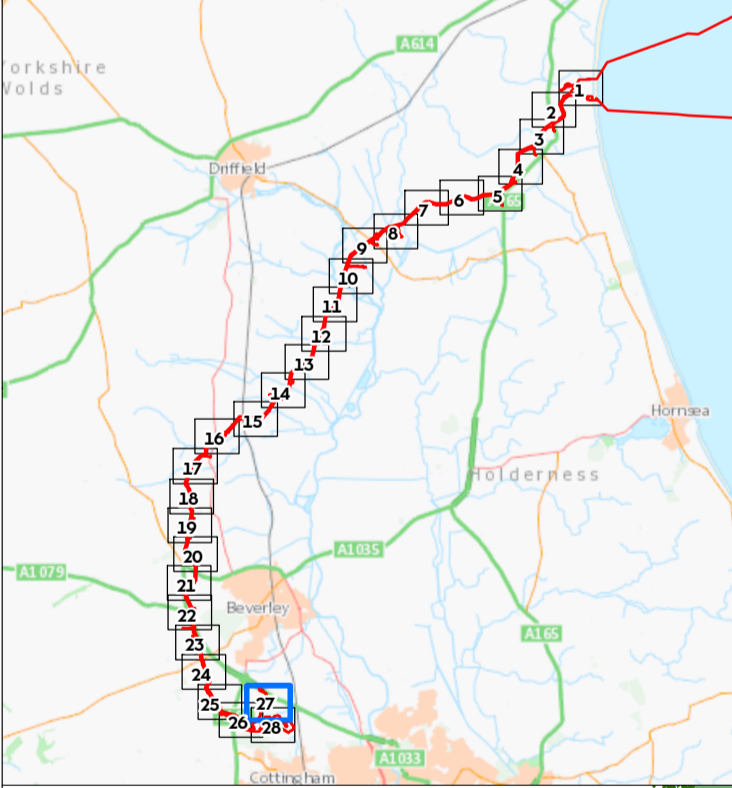
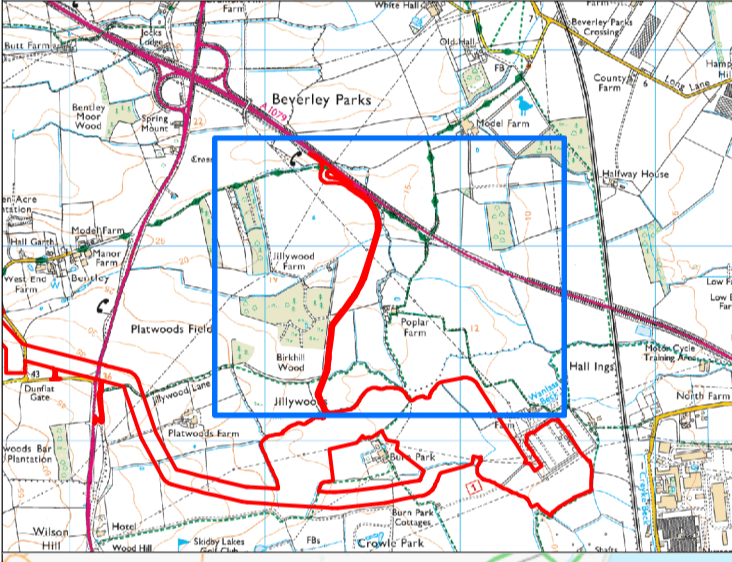
## Onshore Historic or Scheduled Monument Sites Plan

### Sheet 27 of 28

APFP Regulations Reference: 512(m) Application Document Number: D1.9.1

-  Sheet Boundary
-  Order Limits
-  Monument (Historic Environment Record)\*
-  Event (Historic Environment Record)\*
-  Ancient Woodland (Natural England)\*\*

Sources:  
 \*© Hamber Archaeology Partnership (2020). The HER GIS Data contained in this figure was obtained in June 2019.  
 \*\*© Natural England (2020). The Natural England GIS Data contained in this figure was obtained in October 2019.  
 \*\*\*© Historic England (2020). The Historic England GIS Data contained in this figure was obtained in October 2019.  
 \*\*\*\*© East Riding of Yorkshire Council (2020). The ERYC GIS Data contained in this figure was obtained in February 2020.  
 Service Layer Credits: Contains OS data © Crown Copyright and database right 2020. © Crown copyright and database rights (2020) Ordnance Survey 0100031673. All rights reserved.



Coordinate system: British National Grid  
 Vertical reference: ODN  
 Scale @ A1: 1:2,500


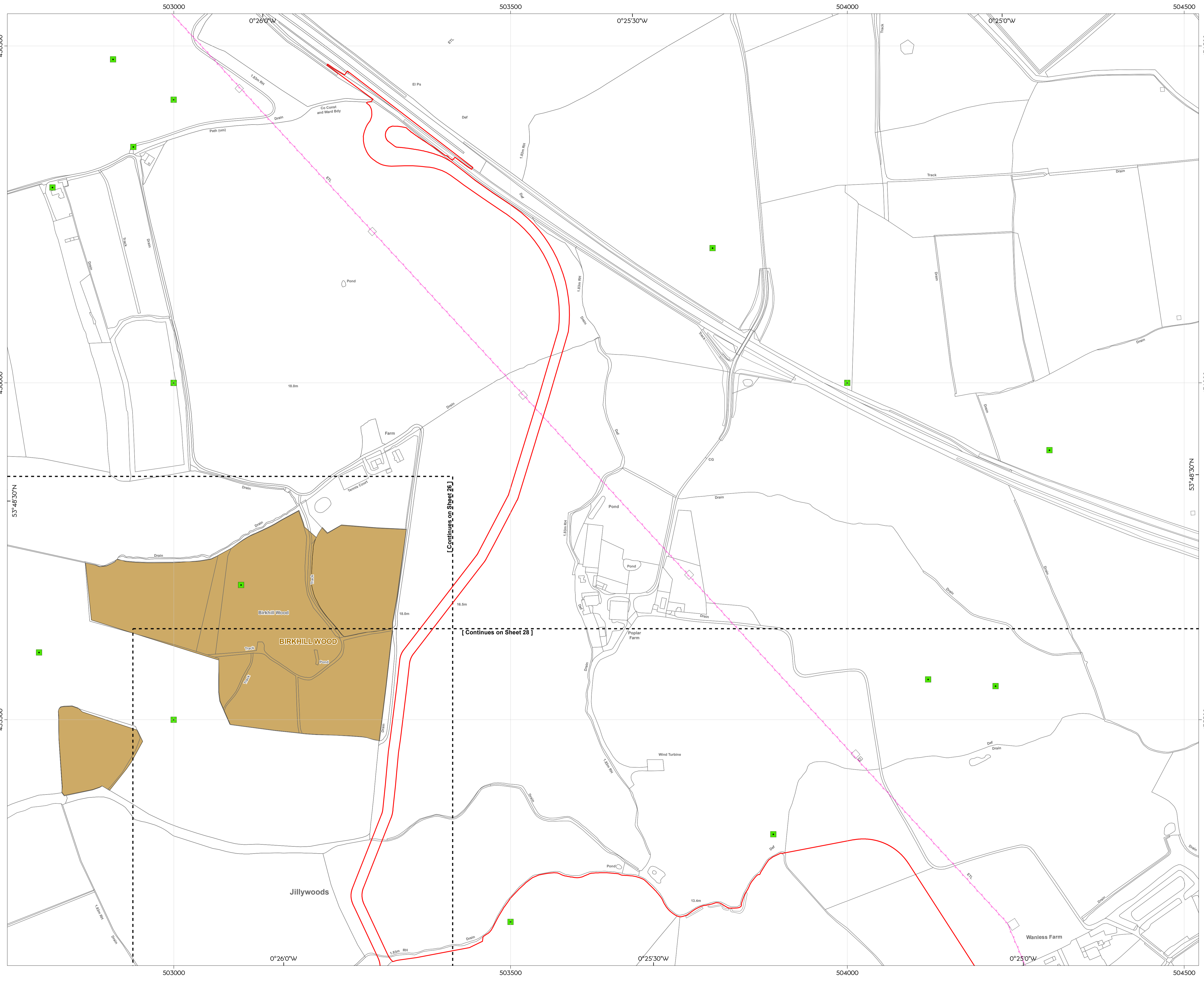
0 25 50 100 Meters

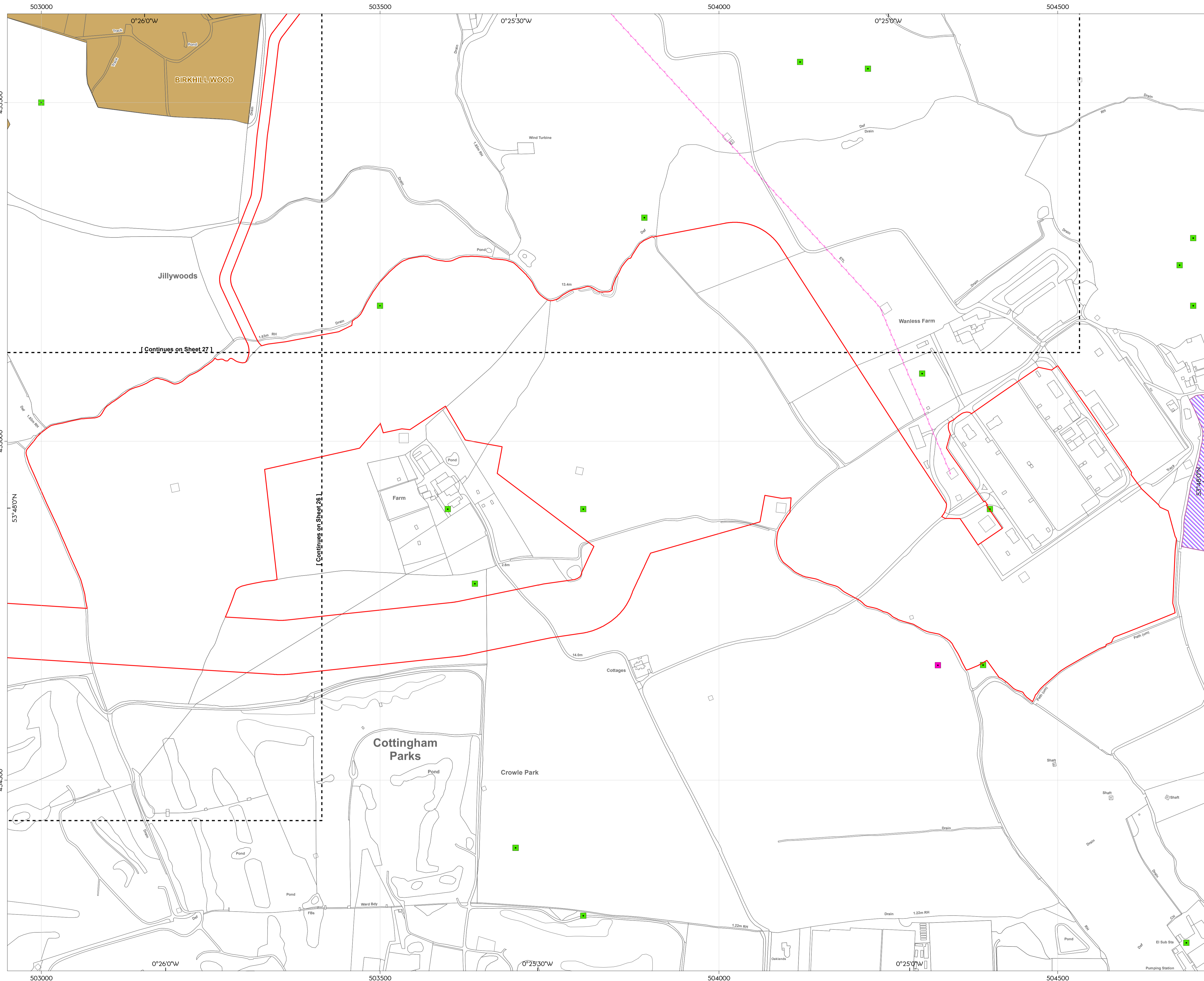
0 25 50 100 Yards

GRID NORTH

REV	REVISION	DATE
1	Issue for PER	09/07/2024
A	Updated following PER consultation, for DCO	03/10/2024
B	Updated consent and/or project elements, following consultation	14/09/2024

Onshore Historic or Scheduled  
 Monument Sites Plan  
 Document no: HOW040250  
 Created by: XDAO  
 Checked by: HATOW  
 Accepted by: KEILY  
 Approved by: JAMIB

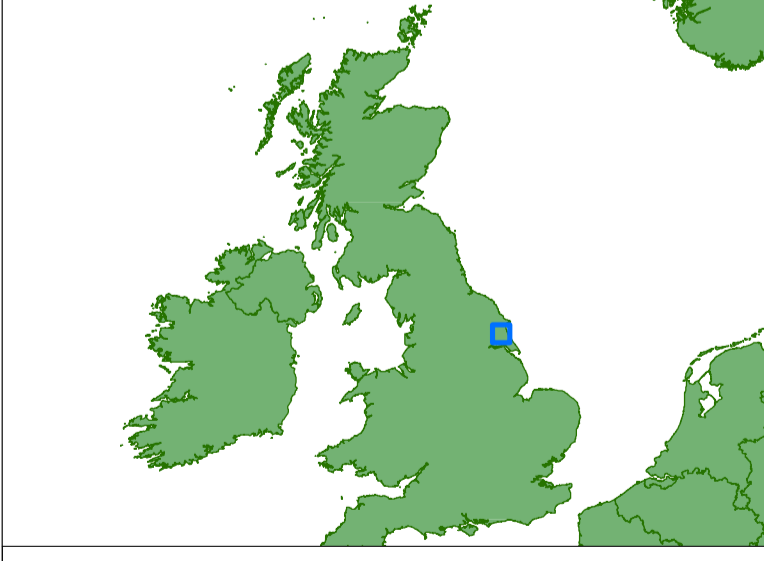
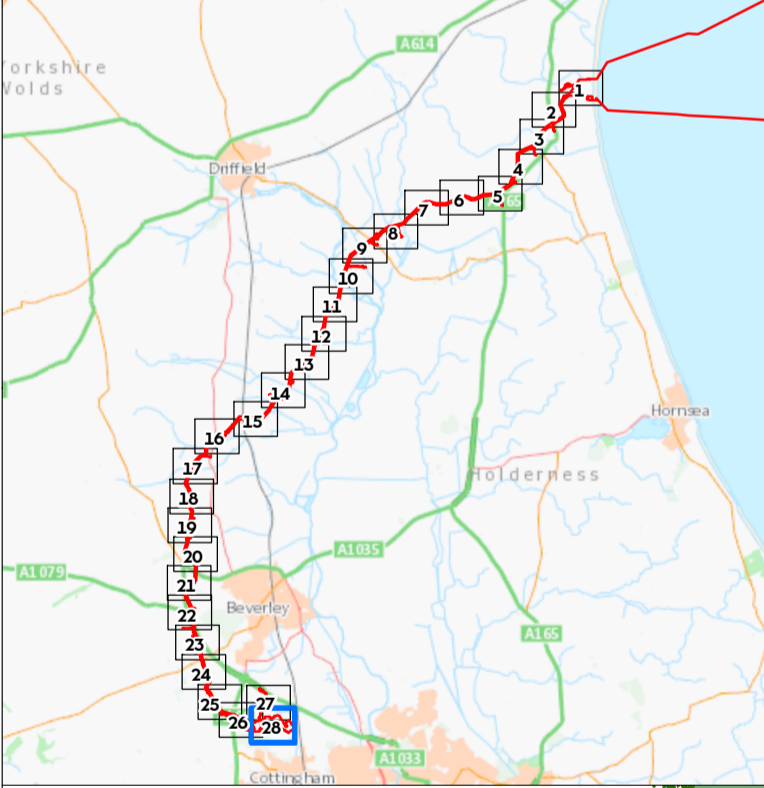
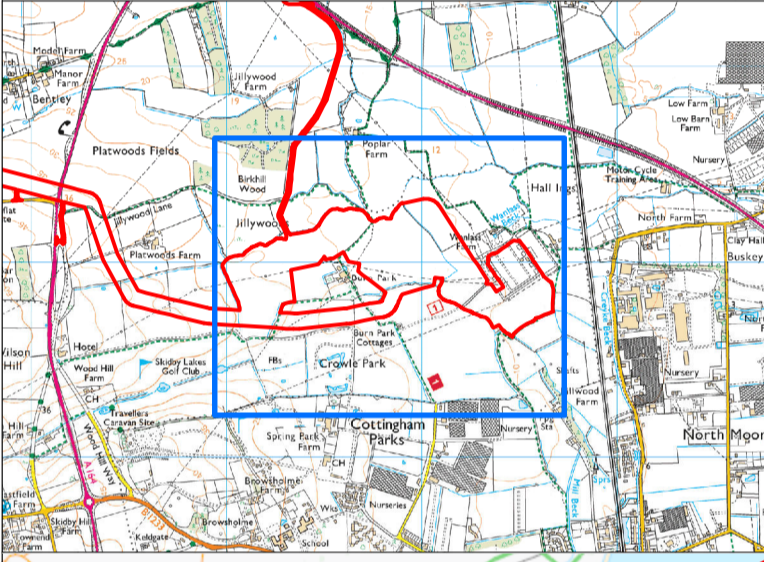


# Hornsea Project Four Offshore Wind Farm Onshore Historic or Scheduled Monument Sites Plan Sheet 28 of 28

APFP Regulations Reference - 512(m) Application Document Number : D1.9.1

- Sheet Boundary
- Order Limits
- Event (Historic Environment Record)\*
- Monument (Historic Environment Record)\*
- Event (Historic Environment Record)\*
- Ancient Woodland (Natural England)\*\*

Sources:  
 \*© Humber Archaeology Partnership (2020). The HER GIS Data contained in this figure was obtained in June 2019.  
 \*\*© Natural England (2020). The Natural England GIS Data contained in this figure was obtained in October 2019.  
 \*\*\*© Historic England (2020). The Historic England GIS Data contained in this figure was obtained in October 2019.  
 \*\*\*\*© East Riding of Yorkshire Council (2020). The ERYC GIS Data contained in this figure was obtained in February 2020.  
 Service Layer Credits: Contains OS data © Crown Copyright and database right 2020. © Crown copyright and database rights (2020) Ordnance Survey 010003167/3. All rights reserved.



Coordinate system: British National Grid  
 Vertical reference: ODN  
 Scale @ A1: 1:2,500  
 0 25 50 100 Meters  
 0 25 50 100 Yards  
 GRID NORTH

REV	REVISION	DATE
1	Final issue for PER	09/07/2021
A	Updated following PER consultations, for DCO	03/10/2021
B	Updated various onshore project elements, following consultation	14/09/2022

Onshore Historic or Scheduled Monument Sites Plan  
 Document no: HOW040250  
 Created by: XDAO  
 Checked by: HATOW  
 Accepted by: KELLY  
 Approved by: JAMIB

